S
625.7
H3mph
1972

1972 SUFFICIENCY RATING

STATE LIBRARY
930 East Lyndale Avenue
Helena, Montana 59601

MONTANA PRIMARY HIGHWAYS

DATE DUE
MSC MAY 1 9 1976

PREPARED BY THE

STATE OF MONTANA
DEPARTMENT OF HIGHWAYS
PLANNING AND RESEARCH BUREAU

IN COOPERATION WITH THE

U.S. DEPARTMENT OF TRANSPORTATION
FEDERAL HIGHWAY ADMINISTRATION

Cover Photo: U.S. 287, Rt. 13
South of Ennis – Madison Valley

DECEMBER 31, 1972

TABLE OF CONTENTS

	PAGE
Introduction	1
Sufficiency Compared to Age of Rural Primary System	6
Miles of Rural Federal Aid Primary Highways Year Constructed	7
Location of Deficient Section -- Statewide	8
Miles of Rural Primary Highway by Sufficiency Rating and Financial District	10
Tabulation of Deficient Mileage by Financial Districts	11
Tabulation of Deficient Mileage by Federal Aid Routes	12
System Map - Interstate and Primary	14
Route Maps Showing Sufficiency Ratings by Section	17
Rural Sufficiency Ratings by Section and Financial District in ascending order	
Financial District Number 1	91
Financial District Number 2	95
Financial District Number 3	98
Financial District Number 4	101
Financial District Number 5	104
Financial District Number 6	107
Financial District Number 7	110
Financial District Number 8	113
Financial District Number 9	117
Financial District Number 10	120
Financial District Number 11	123
Financial District Number 12	127
Urban Deficiency Ratings by Federal Aid Route and City	131
Rural Sufficiency Ratings by Section -- Statewide in ascending order	163

I N T R O D U C T I O N

In order to comply with the provisions of the State Financial District Law, the Montana Department of Highways has the responsibility to evaluate the condition of the Federal Aid Primary System throughout the State for the purposes of allocating construction funds to the various financial districts. In 1948, a formula was developed to determine the relative deficiency of each section of highway for this purpose, which was based largely on a comparison of the existing condition of the highway with the latest design standards. The deficiency ratings thus obtained were also converted to priority ratings by the application of a traffic volume factor.

During recent years, other states have developed newer formulas for appraising the sufficiency of highways in those states, and since it was apparent that these formulas provided a better basis for evaluating highway conditions, the various formulas were studied with the objective of developing a new formula for Montana that would improve our rating procedure. This study resulted in a new sufficiency rating procedure, which is used in determining the allocation of construction funds to the financial districts and as priority-rating guide for programming of new construction projects.

This 1972 report is the first to be compiled by fully utilizing the Highway Information System data bank. All items used in the sufficiency formula with the exception of the condition of pavement, foundation and drainage were extracted from the data bank.

The sufficiency rating procedure applies only to rural sections of the Federal Aid Primary System highways. It is not adaptable to urban sections of highway because of the special traffic capa-

city conditions encountered in the cities, and for this reason, the urban sections of highway continue to be rated on the basis of the older formula until such time as a new urban sufficiency rating procedure can be devised.

A total of 5211.6 miles of Primary highways rated in this report is composed of 4988.2 miles of rural and 223.4 miles located within municipal and urban areas.

A completely adequate section of rural highway is assigned 100 points in the sufficiency rating formula. As defined for this study, a section of highway meriting a rating of 100 points must have a thoroughly sound structure, must be free from those hazards that can be eliminated by proper road design and must have adequate capacity to satisfactorily handle existing traffic demands.

The following factors were considered in the sufficiency formula.

A. Structural Adequacy -- Total 50 Points

1. Foundation 10 Points
2. Surface 30 Points
3. Drainage 10 Points

B. Safety -- Total 20 Points

1. Number of stopping sight distances, shorter than permitted by design speed.
2. Number of horizontal curves, sharper than permitted by design speed.
3. Number of bridges narrower than the width of the traveled-way of approaches.
4. Average accident rate during the current year.

C. Hourly Service Volume (Traffic Capacity)-- Total 30 Points

1. Design hour traffic volume for the current year.
2. Pavement and shoulder widths
3. Percent of commercial vehicles
4. Length of no passing zones
5. Design speed
6. Average highway speed

Structural adequacy was determined by a field inspection of the entire system. To insure uniformity, this inspection was made by one man who had been schooled in rating techniques. Field measurements of pavement and roadway widths were also made during this inspection, as a check on existing records. The foundation of a section of highway was assigned points in the field between a maximum of 10 if it was considered adequate, and 0 if it was totally inadequate. Surfacing was rated and assigned points between 30 if excellent, and 0 if extremely poor. Drainage was also assigned points between 10 and 0 in the same manner as foundation and surfacing.

Factors affecting the safety rating, such as inadequate stopping sight distances, narrow bridges, and excessive horizontal curves, were obtained from the road plans and straight line diagrams. The traffic accident rate for the current year was computed for each section on the basis of the number of accidents per 10,000,000 vehicle-miles of travel. The traffic accident rate in future reports will be based on a three year average when the accident data bank file has accumu-

lated three years information. A maximum of 20 points for safety was assigned to a section of highway if stopping sight distance is adequate, there is not excessive curves or narrow bridges and the accident rate was below average. Conversely, the safety rating was reduced proportionately from 20 to 0 points by existence of any of these items.

The hourly service volume (traffic capacity) of each section of rural highway has been computed by the approved method for rural highways outlined in the new Highway Capacity Manual. This method takes into consideration such items as width of pavement and shoulders, percent of trucks, length of nopassing zones, and design and average highway speeds.

The capacity rating expresses the relationship between the traffic volumes presently using the section of road and the ability of the section to accomodate such traffic. The rating is best described as the relationship between the computed Service Volume (SV) and the Design Hourly Volume (DHV). A capacity rating between 15 and 30 would indicate at least a Level of Service B. Ratings less than 15 would indicate that the volumes are exceeding the volume/capacity ratio that permits free flow at the desired speed.

A total basic sufficiency rating of a section is the sum of the following individual ratings.

Item	Range of Points
Foundation	0 to 10
Surface	0 to 30
Drainage	0 to 10
Safety	0 to 20
Capacity	0 to 30
Total Rating	0 to 100

The adjusted sufficiency rating has been computed to establish priorities for sections of highway falling into the same general sufficiency rating category. The total basic sufficiency rating is adjusted by comparing the average daily traffic carried by a rating section, with the average for the system. This adjustment gives some additional priority to a section of highway carrying above-average traffic volumes.

The curves shown on page 6 were plotted by accumulating the miles of rural primary highway in each adjusted sufficiency category and the miles of highway in each age group. The two curves are quite similar.

The sharp break in the sufficiency curve, at about 40 percent, indicates that approximately 350 miles, or seven percent, of rural primary highways located in all sections of the State are in a critical category and should probably be constructed immediately, if funds are available. These sections are shown in red on the State map on page 8. The next noticeable break in the sufficiency curve occurs at about 60 percent. There are approximately 2,446 miles of rural primary highway that are 60 percent or less sufficient and 2,096 miles that are rated between 40 and 60 percent. It may be assumed that 2,096 miles, or 42 percent, of our rural primary highways rated between 40 and 60 percent sufficient are approaching obsolescense and probably should be improved within the next five to ten years. The approximate location of this mileage is also shown in blue on the State map on page 8. Mileage rated between 61 and 100 percent sufficient is considered to be in tolerable to excellent condition. This category includes 2,542 miles of rural primary highways or 51 percent of

ADJUSTED SUFFICIENCY RATINGS
AND
AGE OF RURAL PRIMARY SYSTEM

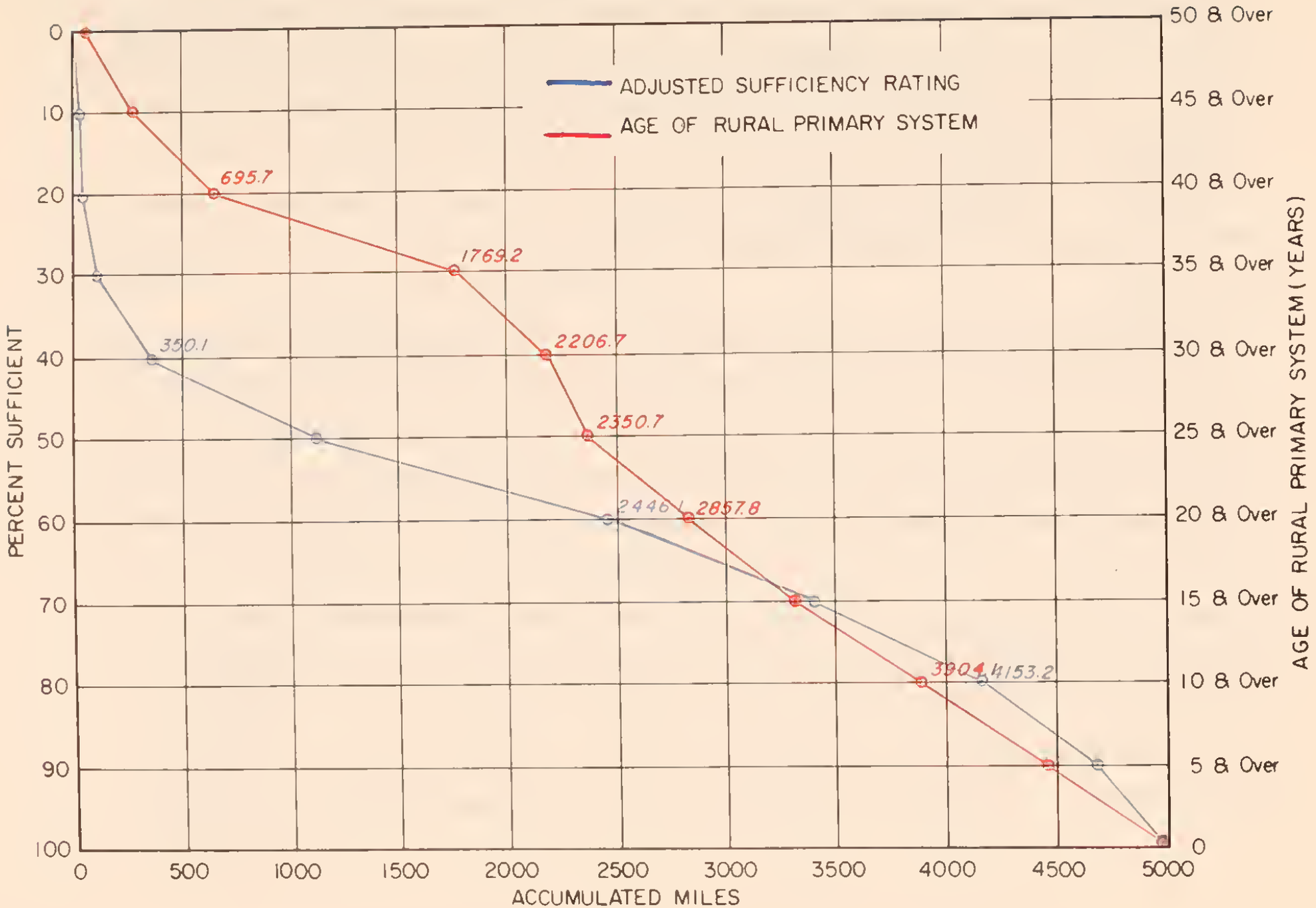

MONTANA

MILES OF RURAL PRIMARY FEDERAL AID HIGHWAYS CONSTRUCTED BY YEAR 1934-1972

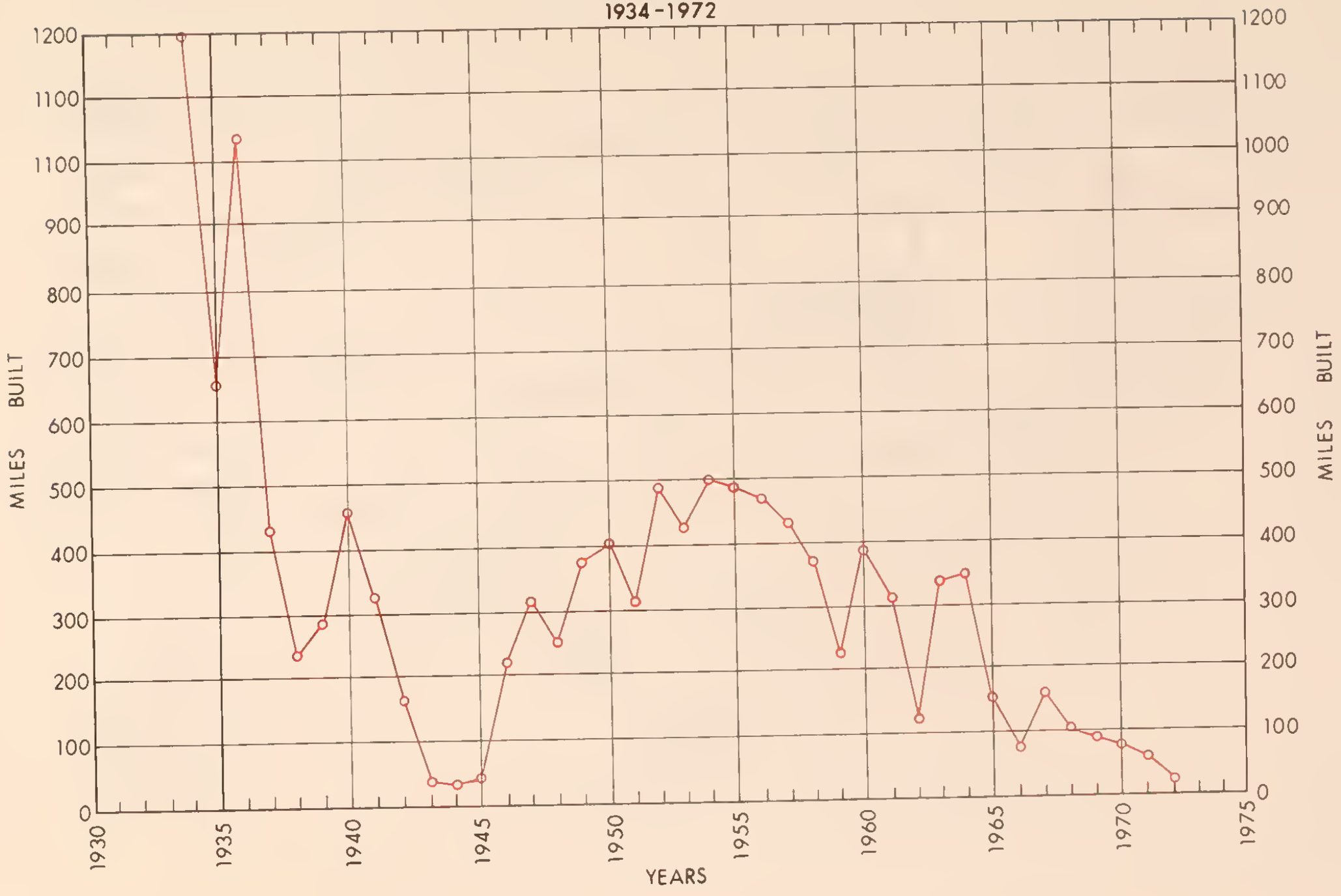

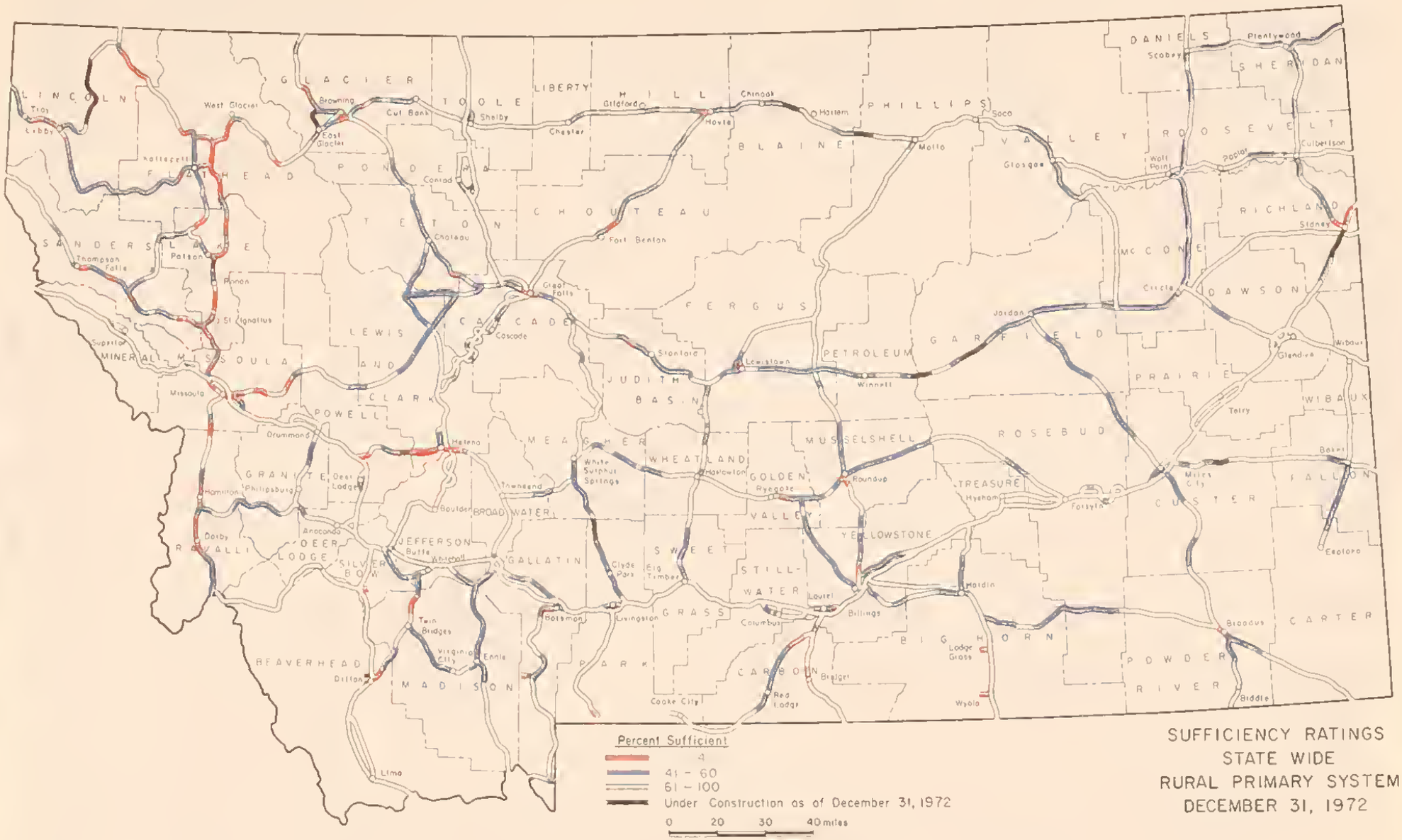

SUFFICIENCY RATINGS
STATE WIDE
RURAL PRIMARY SYSTEM
DECEMBER 31, 1972

the system.

The curve on page 6 which illustrates the age of the rural primary system, indicates that approximately 696 miles of highway, that were in use as of December 31, 1972 are at least 40 years old. The same curve shows that 2,351 miles of highway, or about 47 percent of the total rural primary system, are now at least 25 years old.

The chart on page 7 is of historical interest in that it shows the miles of rural Federal Aid Primary highway constructed by years.

The tabulation on the following page shows the miles of rural highway in each financial district by adjusted sufficiency ratings. The tabulation on page 11 summarizes the equivalent deficient mileage by financial districts and also indicates the percentage of deficient mileage that were used to allocate State construction funds to the 12 financial districts for the fiscal year beginning July 1, 1973.

The tabulation of total miles, percent deficient and equivalent deficient miles by rural Federal Aid Primary Routes appears on page 12.

Strip maps of each Federal Aid Route showing the location of each rating section and the rating assigned in all categories of the formula are included in the first section of this report. The beginning of each section has also been tied to our milepost numbering system to aid in locating any particular section. The "year built" and "year improved" have been added to each rating section. The "year built" is the date that the existing section was constructed or fully reconstructed while

MILES OF RURAL HIGHWAY
DISTRIBUTED BY ADJUSTED SUFFICIENCY RATING
IN TEN PERCENT INCREMENTS

1972

FINANCIAL DISTRICTS

PERCENT SUFFICIENT		1	2	3	4	5	6	7	8	9	10	11	12	TOTALS	ACCUM. TOTALS
0-10	MILES		1.2						.2	1.4	6.6	2.6		12.1	12.1
PERCENT	%	.0	.4	.0	.0	.0	.0	.0	.0	.5	1.5	.6	.0	.2	.2
11-20	MILES	2.3	.8					2.0	12.9					18.3	30.5
PERCENT	%	.5	.3	.0	.0	.0	.0	.7	2.7	.0	.0	.0	.0	.4	.6
21-30	MILES	42.7	1.9				1.0	6.5	24.5	.1	1.3			78.4	108.9
PERCENT	%	8.7	.6	.0	.0	.0	.3	2.3	5.2	.1	.3	.0	.0	1.6	2.2
31-40	MILES	96.8	12.5		13.6	1.1	17.8	5.3	52.0	8.6	6.5	25.1	1.3	241.1	350.1
PERCENT	%	19.6	3.6	.0	3.5	.3	4.4	1.9	11.0	2.9	1.5	5.2	.2	4.8	7.0
41-50	MILES	134.9	68.0	25.5	40.0	6.2	113.6	10.9	106.5	42.2	43.1	141.6	44.3	777.4	1127.5
PERCENT	%	27.3	19.5	5.3	10.2	1.8	28.0	3.9	22.5	14.1	9.7	29.3	8.5	15.6	22.6
51-60	MILES	65.9	74.6	125.7	77.4	153.2	99.4	121.1	98.2	73.7	124.4	141.3	163.0	1318.5	2446.1
PERCENT	%	13.4	21.4	26.0	19.7	43.5	24.5	42.7	20.7	24.5	27.9	29.3	31.2	26.4	49.0
61-70	MILES	59.9	63.6	130.4	85.7	75.2	80.5	47.9	85.6	53.5	68.3	56.6	125.8	933.5	3379.6
PERCENT	%	12.1	18.3	26.9	21.8	21.4	19.8	16.9	18.1	17.8	15.3	11.7	24.1	18.7	67.8
71-80	MILES	29.6	66.7	110.3	38.2	62.6	65.3	48.7	45.4	39.4	117.7	68.1	81.9	773.5	4153.2
PERCENT	%	5.8	19.2	22.8	9.7	17.8	16.1	17.2	9.6	13.1	26.4	14.1	15.7	15.5	83.3
81-90	MILES	12.6	32.0	56.7	97.7	16.0	16.8	34.4	40.2	45.8	48.5	38.7	75.3	515.2	4668.4
PERCENT	%	2.6	9.2	11.7	24.9	4.6	4.1	12.1	8.5	15.2	10.9	8.0	14.4	10.3	93.6
91-100	MILES	49.4	26.2	35.3	40.4	37.6	11.6	6.6	8.2	35.6	30.0	8.2	30.2	319.7	4988.1
PERCENT	%	10.0	7.5	7.3	10.3	10.7	2.9	2.3	1.7	11.8	6.7	1.7	5.8	6.4	100.0
TOTAL	MILES	493.5	348.0	484.2	393.4	352.3	406.3	283.8	474.0	300.8	446.7	482.6	522.1	4988.1	
PERCENT	%	100.0	100.0	100.0	100.0	100.0	100.0	100.0	100.0	100.0	100.0	100.0	100.0	100.0	

FEDERAL AID PRIMARY SYSTEM
DEFICIENT MILEAGE BY FINANCIAL DISTRICTS AND PERCENTAGES USED IN APPORTIONING STATE CONSTRUCTION FUNDS TO FINANCIAL DISTRICTS FOR FISCAL YEAR BEGINNING JULY 1, 1973
BASED ON SUFFICIENCY RATING DECEMBER 31, 1972

Financial District	Counties	Total Mileage	Deficient Mileage			Percent Deficient	Percentage For Fund Allocation
			Rural	Urban	Total		
1.	Flathead, Lincoln, Lake	511.7	225.2	2.6	227.8	44.5	10.9430
2.	Blaine, Glacier, Hill, Liberty, Toole	355.7	127.4	1.6	129.0	36.3	6.1968
3.	Daniels, Phillips, Roosevelt, Sheridan, Valley	498.2	174.4	1.8	176.2	36.4	8.4642
4.	Dawson, McCone, Prairie, Richland, Wibaux	406.5	144.1	1.5	145.6	35.8	6.9943
5.	Fergus, Garfield, Petroleum	357.8	139.3	0.9	140.2	39.2	6.7349
6.	Cascade, Judith Basin, Pondera, Teton, Chouteau	442.6	175.0	7.4	182.4	41.2	8.7621
7.	Broadwater, Jefferson, Lewis & Clark	302.6	117.9	4.7	122.6	40.5	5.8894
8.	Granite, Mineral, Missoula, Powell, Ravalli, Sanders	492.7	226.8	4.5	231.3	46.9	11.1111
9.	Beaverhead, Deer Lodge, Madison, Silver Bow	327.9	114.8	6.5	121.3	37.0	5.8270
10.	Gallatin, Meagher, Park, Sweet Grass, Wheatland	468.4	165.1	5.0	170.1	36.3	8.1712
11.	Big Horn, Carbon, Golden Valley, Musselshell, Stillwater, Treasure, Yellowstone	511.2	220.9	6.4	227.3	44.5	10.9190
12.	Carter, Custer, Fallon, Power River, Rosebud	536.3	203.8	4.1	207.9	38.8	9.9870
	TOTAL	5211.6	2034.7	47.0	2081.7	39.9	100.0000

SUFFICIENCY RATING RURAL PRIMARY SYSTEM
TOTAL BY RURAL PRIMARY ROUTES

ROUTE	TOTAL MILES	PERCENT DEFICIENT	EQUIVALENT DEFICIENT MILES
1	656.4	37.4	245.5
2	327.8	42.8	140.5
3	260.8	44.7	116.8
4	53.4	29.2	15.6
5	176.4	48.2	85.2
6	114.2	45.7	52.2
7	88.0	48.2	42.5
8	100.3	37.9	38.1
9	64.1	42.1	27.0
10	106.9	41.2	44.1
11	204.6	32.4	66.4
12	8.6	40.6	3.5
13	83.3	39.3	32.8
14	252.8	42.3	107.0
15	320.3	40.0	128.4
16	247.8	45.1	112.0
17	34.7	43.8	15.2
18	82.0	40.1	32.9
19	58.2	38.4	22.4
20	60.0	33.8	20.3
1	14.0	40.7	5.7
22	121.8	38.9	47.5
	137.	41.4	56.9
24	160.-	4 .4	73.1
-	7.2	4.2	28.-

ROUTE	TOTAL MILES	PERCENT DEFICIENT	EQUIVALENT DEFICIENT MILES
26	7.5	52.0	3.9
27	77.6	36.8	28.6
28	62.6	45.8	28.7
29	61.6	51.6	31.8
30	23.4	51.2	12.0
32	64.9	45.9	29.8
33	71.6	12.4	8.9
35	53.9	52.1	28.1
36	48.5	46.5	22.6
37	103.6	39.0	40.5
38	7.9	67.0	5.3
42	75.4	34.4	26.0
43	42.2	37.-	16.0
45	81.9	41.3	33.9
46	76.5	26.6	20.4
47	6.0	31.6	1.9
48	29.2	34.9	10.2
49	27.0	39.2	10.6
50	95.7	36.2	34.7
51	70.7	30.9	21.9
52	45.5	60.4	27.5
-	3.2	60.7	1-.4
54	2.4	33.7	11.7
5	0.7	42.8	0.3
Grand Total	4088.2	40.7	2084.6

the "year improved" indicates the date of the last major improvement on a section by maintenance betterment or construction.

Sufficiency ratings have been tabulated on a statewide basis by rating sections in ascending order by adjusted sufficiency ratings. These same tabulations are also included for each of the twelve financial districts along with a map of each district which shows the location of sections rated from 0 to 60 percent.

BRITISH COLUMBIA
DOMINION OF CANADA
ALBERTA SASKATCHEWAN
NORTH DAKOTA
SOUTH DAKOTA
WYOMING
LINCOLN
FLATHEAD
GLACIER
TOOLE
LIBERTY
HILL
PHILLIPS
VALLEY
DANIELS
SHERIDAN
ROOSEVELT
RICHLAND
MCCONE
DAWSON
WIBAUX
SANDERS
LAKE
MINERAL
MISSOULA
LEWIS AND CLARK
POWELL
GRANITE
RAVALLI
BEAVERHEAD
MADISON
GALLATIN
BROADWATER
JEFFERSON
DEER LODGE
SILVER BOW
CASCADE
TETON
PONDERA
CHOUTEAU
BLAINE
JUDITH BASIN
MEAGHER
WHEATLAND
GOLDEN VALLEY
FERGUS
PETROLEUM
GARFIELD
MUSSELSHELL
ROSEBUD
PRAIRIE
FALLON
CUSTER
POWDER RIVER
CARTER
SWEET GRASS
STILLWATER
YELLOWSTONE
TREASURE
GRASS VALLEY
PARK
BIG HORN
CARBON
Sweetgrass
Eureka
Libby
Whitefish
West Glacier
Columbia Falls
Kalispell
Browning
East Glacier
Cut Bank
Shelby
Chester
Havre
Chinook
Harlem
Malta
Scobey
Plentywood
Glasgow
Wolf Point
Culbertson
Sidney
Circle
Jordan
Glendive
Wibaux
Terry
Miles City
Baker
Ekalaka
Forsyth
Hysham
Roundup
Harlowton
White Sulphur Springs
Townsend
Helena
Boulder
Butte
Anaconda
Whitehall
Three Forks
Bozeman
Livingston
Columbus
Big Timber
Laurel
Billings
Hardin
Crow Agency
Ashland
Broadus
Biddle
Alzada
Lodge Grass
Wyola
Red Lodge
Bridger
Fort Benton
Great Falls
Augusta
Choteau
Conrad
Dupuyer
Valier
Power
Vaughn
Sun River
Cascade
Belt
Stanford
Moore
Grassy Range
Winnett
Roy
Lewistown
Thompson Falls
Superior
St. Regis
Plains
Paradise
Hot Springs
Ravalli
Lolo
Missoula
Lincoln
Drummond
Philipsburg
Hamilton
Wisdom
Dillon
Jackson
Ennis
Virginia City
Melrose
Whitehall
Three Forks
Livingston
Gardiner
Cooke City
West Yellowstone
Monida
Pompeys Pillar
Terry
Forsyth
Miles City
Hysham
Roundup
Harlowton
Lewistown
Stanford
Great Falls
Fort Benton
Choteau
Augusta
Power
Vaughn
Sun River
Cascade
Belt
Moore
Grassy Range
Winnett
Roy
Jordan
Glendive
Wibaux
Terry
Baker
Ekalaka
Alzada
Biddle
Broadus
Ashland
Crow Agency
Hardin
Billings
Laurel
Big Timber
Columbus
Livingston
Gardiner
Cooke City
West Yellowstone
Monida
Red Lodge
Bridger
Lodge Grass
Wyola
Sidney
Circle
Culbertson
Wolf Point
Glasgow
Malta
Harlem
Chinook
Havre
Chester
Shelby
Cut Bank
Browning
East Glacier
West Glacier
Whitefish
Libby
Eureka
Sweetgrass
Plentywood
Scobey
LEGEND
90
FEDERAL AID INTERSTATE ROUTE
FEDERAL AID PRIMARY ROUTE
MONTANA
FEDERAL AID INTERSTATE
AND PRIMARY SYSTEMS

Route Maps
Sufficiency Ratings
By Section

BEGINNING MILE POST	0.0	2.6	6.9	13.9	15.2	16.9	21.5	25.4	29.8	31.8	32.7	33.3	35.7	44.2	49.2	56.1	64.8	71.5	78.2	BEGINNING MILE POST
LENGTH	2.6	4.3	6.9	1.3	1.6	4.5	3.9	4.4	2.0	0.8	0.5	2.3	8.5	5.0	6.8	8.6	6.7	6.6	2.1	LENGTH
YEAR BUILT	55	51	51	U	38	34	37	38	38	U	35	35	36	38	39	38	41	37	37	YEAR BUILT
YEAR IMPROVED	55	51	51	R	38	38	70	62	71	R	71	70	61	65	35	50	43	53	53	YEAR IMPROVED
SURFACE WIDTH	24	22	22	B	20	20	24	24	48	B	48	24	24	20	20	20	20	22	22	SURFACE WIDTH
ROADWAY WIDTH	30	28	28	A	24	24	25	24	65	A	65	32	24	24	24	26	24	24	24	ROADWAY WIDTH
SURFACE TYPE	PMS	PMS	PMS	N	RMS	RMS	RMS	RMS	PMS	N	PMS	RMS	RMS	RMS	RMS	RMS	RMS	RMS	RMS	SURFACE TYPE
ADT	901	958	1277		1899	1495	1675	2257	5046		6865	4612	1198	911	898	859	735	809	865	ADT
DHV	125	126	169		245	195	222	303	681		808	628	177	121	120	117	99	107	116	DHV
SERVICE_VOLUME	323	338	400		365	211	275	249	1760		1680	352	312	364	425	278	234	243	187	SERVICE_VOLUME
FOUNDATION - 10	4	4	3		0	0	0	0	10		10	0	0	0	0	0	0	0	0	FOUNDATION - 10
SURFACE - 30	15	15	15		12	9	13	11	27		27	15	12	9	8	11	11	12	11	SURFACE - 30
DRAINAGE - 10	9	8	8		5	3	4	3	10		10	7	7	7	6	6	7	5	6	DRAINAGE - 10
SAFETY - 20	4	2	4		17	3	10	1	14		20	3	5	6	3	3	3	2	20	SAFETY - 20
CAPACITY RATING - 30	24	24	24		20	16	18	12	24		23	1	21	25	26	24	24	24	21	CAPACITY RATING - 10
SUFFICIENCY RATING	56	53	54		54	31	45	27	85		90	28	45	47	41	45	43	42	58	SUFFICIENCY RATING
ADJUSTED RATING	56	53	52		49	29	41	22	79		85	19	43	43	41	50	45	43	59	ADJUSTED RATING
DEFICIENT MILEAGE	1.20	2.09	3.25		.81	3.20	2.20	3.28	.35		.10	1.77	4.74	2.70	4.10	4.47	3.89	3.90	.94	DEFICIENT MILEAGE

FAP ROUTE NO 1
SHEET 1 OF 7

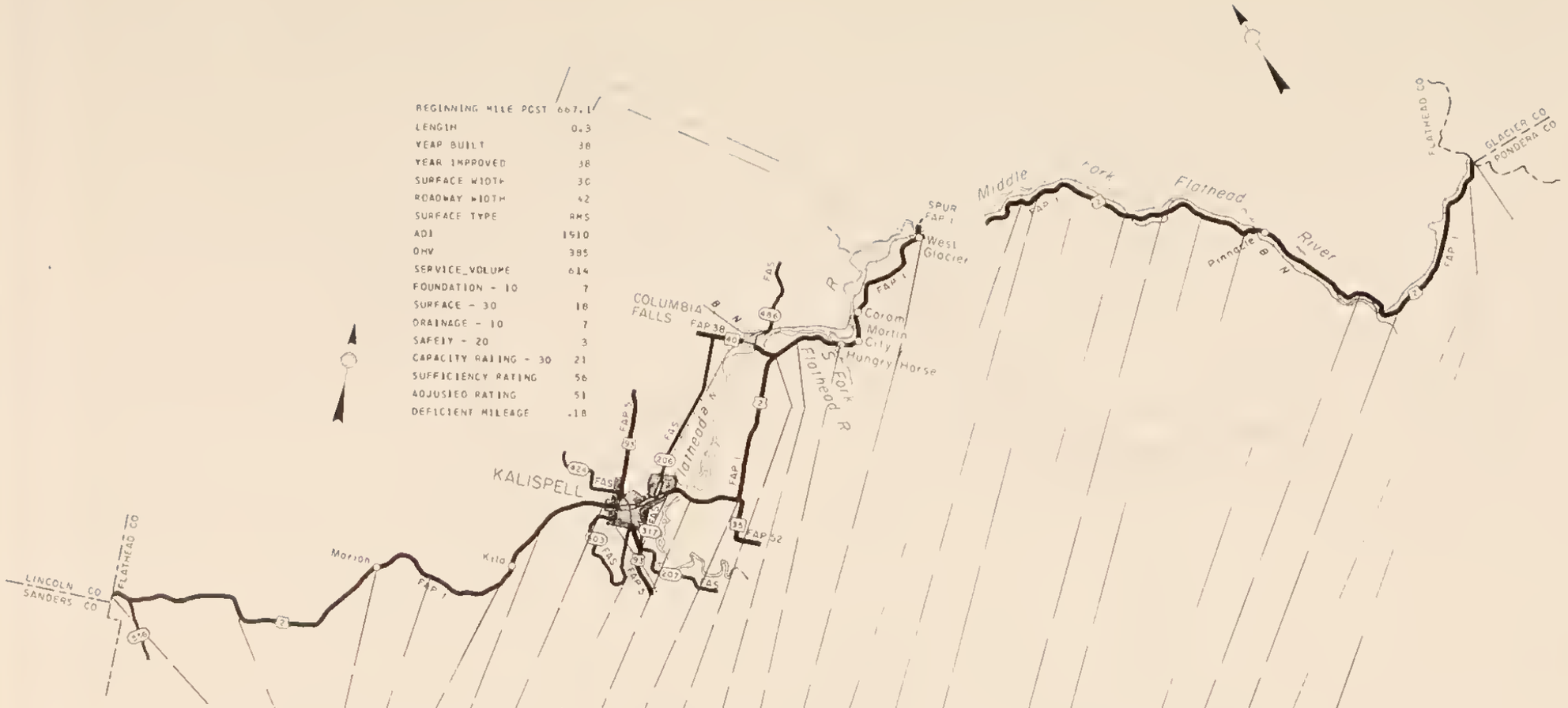

BEGINNING MILE POST	667.1
LENGTH	0.3
YEAR BUILT	38
YEAR IMPROVED	38
SURFACE WIDTH	30
ROADWAY WIDTH	42
SURFACE TYPE	RMS
ADT	1910
DHV	385
SERVICE_VOLUME	614
FOUNDATION - 10	7
SURFACE - 30	18
DRAINAGE - 10	7
SAFETY - 20	3
CAPACITY RATING - 30	21
SUFFICIENCY RATING	56
ADJUSTED RATING	51
DEFICIENT MILEAGE	.18

BEGINNING MILE POST	80.2	89.5	99.4	103.1	106.4	113.3	119.3	124.0	124.6	128.3	138.3	140.0	142.5	153.4	156.6	157.1	159.5	164.7	166.2	169.0	171.1	177.6	180.5	184.2	197.1	BEGINNING MILE POST
LENGTH	9.1	9.8	3.7	3.2	6.8	5.9	4.8	0.5	3.6	10.0	1.7	2.4	10.8	3.2	0.5	2.3	5.2	1.5	2.8	2.1	6.4	2.8	3.6	12.2	0.6	LENGTH
YEAR BUILT	52	38	47	40	49	49	U	67	36	34	34	29	31	48	65	48	57	57	57	61	66	69	29	67	70	YEAR BUILT
YEAR IMPROVED	52	61	62	63	63	51	R	67	64	51	66	65	34	45	65	49	57	57	57	61	66	69	35	67	70	YEAR IMPROVED
SURFACE WIDTH	28	24	24	24	24	24	B	24	24	22	24	24	20	24	24	24	26	26	26	32	24	40	18	24	26	SURFACE WIDTH
ROADWAY WIDTH	28	25	30	24	27	31	A	44	30	24	24	24	24	33	44	33	26	26	26	34	32	40	20	28	26	ROADWAY WIDTH
SURFACE TYPE	RMS	RMS	RMS	RMS	RMS	RMS	N	PMS	RMS	RMS	RMS	RMS	RMS	PMS	RMS	PMS	PMS	PMS	PMS	BST	PMS	PMS	RMS	PMS	PMS	SURFACE TYPE
ADT	909	930	1070	1141	1246	1772		3824	3074	1936	3471	3349	2066	823	811	802	782	771	766	760	750	740	736	733	731	ADT
DHV	122	126	148	158	172	245		903	681	371	673	659	295	162	160	159	157	154	153	151	148	148	151	153	155	DHV
SERVICE_VOLUME	767	220	259	220	176	452		752	327	435	307	556	322	138	334	165	357	398	216	428	428	456	199	537	324	SERVICE_VOLUME
FOUNDATION - 10	0	0	0	0	0	3		9	4	0	0	5	0	7	8	6	3	7	6	5	8	10	0	9	9	FOUNDATION - 10
SURFACE - 30	11	13	11	12	12	14		27	14	12	15	17	10	19	24	20	16	23	22	17	21	29	10	25	28	SURFACE - 30
DRAINAGE - 10	7	6	7	8	8	8		10	9	8	8	10	5	7	10	7	8	10	10	10	10	10	3	10	10	DRAINAGE - 10
SAFETY - 20	4	3	11	5	4	2		5	4	4	11	7	1	3	6	20	15	3	1	20	12	20	1	3	0	SAFETY - 20
CAPACITY RATING - 30	20	21	21	19	15	22		12	0	17	0	12	11	12	23	16	23	24	19	25	25	25	19	26	23	CAPACITY RATING - 30
SUFFICIENCY RATING	42	43	50	44	39	49		63	30	41	34	45	27	48	65	69	65	67	58	77	81	94	33	73	70	SUFFICIENCY RATING
ADJUSTED RATING	42	43	49	42	37	44		50	21	36	26	38	23	45	66	70	66	68	59	78	82	94	34	74	71	ADJUSTED RATING
DEFICIENT MILEAGE	5.36	5.66	1.93	1.87	4.25	3.70		.25	2.59	5.48	1.17	1.35	7.49	1.71	.27	.77	1.87	.54	1.24	.53	1.27	.22	2.48	3.35	.23	DEFICIENT MILEAGE

FAP ROUTE NO 1
& W GLACIER SPUR
SHEET 2 OF 7



667.4	679.0	BEGINNING MILE POST																			
11.6	0.2	LENGTH																			
C	29	YEAR BUILT																			
N	38	YEAR IMPROVED																			
O C	20	SURFACE WIDTH																			
E O	20	ROADWAY WIDTH																			
R N	PMS	SURFACE TYPE																			
S	230	ADT																			
T	54	DHV																			
R	448	SERVICE_VOLUME																			
U	0	FOUNDATION - 10																			
C	8	SURFACE - 30																			
T	4	DRAINAGE - 10																			
I	20	SAFETY - 20																			
O	28	CAPACITY RATING - 30																			
N	66	SUFFICIENCY RATING																			
	69	ADJUSTED RATING																			
	.13	DEFICIENT MILEAGE																			

262.8	263.1	271.0	278.0	278.4	278.8	279.2	280.1	291.7	299.7	BEGINNING MILE POST
0.2	7.4	7.0	0.3	0.3	0.4	0.8	11.6	8.0	7.2	LENGTH
67	65	53	60	60	35	U	59	59	62	YEAR BUILT
67	65	66	60	60	56	R	59	59	62	YEAR IMPROVED
24	32	24	52	52	46	B	24	24	32	SURFACE WIDTH
40	32	32	76	76	60	A	32	32	34	ROADWAY WIDTH
PMS	PMS	AMS	PMS	PMS	PMS	N	PMS	PMS	PMS	SURFACE TYPE
1102	1003	1109	1240	2746	2746		1115	873	815	ADT
177	162	174	184	393	393		150	118	105	DHV
320	720	564	3440	3440	1720		569	599	569	SERVICE_VOLUME
9	10	4	4	3	3		4	3	3	FOUNDATION - 10
25	24	17	16	13	14		19	20	19	SURFACE - 30
10	10	10	10	10	9		10	10	10	DRAINAGE - 10
20	15	16	1	20	20		17	11	15	SAFETY - 20
22	27	25	29	28	27		26	27	27	CAPACITY RATING - 30
86	86	72	60	74	73		76	71	74	SUFFICIENCY RATING
65	65	71	58	68	67		75	71	75	ADJUSTED RATING
.08	1.09	2.02	.19	.14	.16		2.84	2.37	1.93	DEFICIENT MILEAGE

197.8	204.3	209.2	210.1	211.2	220.4	221.7	223.7	223.8	228.7	229.8	231.9	233.1	240.2	246.5	247.0	251.9	254.1	254.5	254.5	254.8	256.0	BEGINNING MILE POST
6.3	4.8	0.8	1.2	9.1	1.2	1.9	0.1	4.9	1.0	2.1	1.2	7.0	6.2	0.4	4.9	2.1	0.4	0.0	0.2	1.1	6.8	LENGTH
70	63	63	42	35	N	25	60	25	57	25	50	25	27	61	27	72	55	U	55	U	67	YEAR BUILT
70	63	63	43	54	O	53	60	61	57	63	63	61	60	61	61	72	55	R	55	R	67	YEAR IMPROVED
26	32	32	26	26	N	22	24	22	24	24	24	22	24	32	22	24	24	B	36	B	24	SURFACE WIDTH
26	32	32	30	30	E	24	30	24	32	24	30	24	24	35	24	26	31	A	42	A	40	ROADWAY WIDTH
PMS	PMS	PMS	AMS	AMS		A	AMS	PMS	AMS	PMS	AMS	AMS	PMS	SMS	AMS	PMS	PMS	PMS	N	PMS	N	PMS	SURFACE TYPE
812	958	1076	1069	1059		1	2205	1800	1137	1084	1081	1073	1037	1045	1089	1215	1689	2790		3114		1491	ADT
171	191	216	216	220		S	432	356	258	197	196	191	172	161	168	192	267	491		625		223	DHV
330	485	478	353	353		T	225	421	642	880	478	530	732	838	680	486	88	393		289		264	SERVICE_VOLUME
8	4	7	2	0		E	4	8	0	4	0	4	0	0	8	0	10	5		5		5	FOUNDATION - 10
27	17	21	16	13		N	18	23	9	16	12	17	10	9	16	11	30	17		17		25	SURFACE - 30
10	10	10	6	6		I	9	10	8	10	5	10	7	4	10	6	10	10		10		10	DRAINAGE - 10
3	4	1	1	1			1	20	2	4	1	20	2	3	20	3	2	8		20		10	SAFETY - 20
22	24	23	21	21			1	17	24	24	24	25	28	27	25	24	6	19		8		17	CAPACITY RATING - 30
70	59	62	49	43			33	78	43	60	43	78	45	43	78	44	52	59		80		71	SUFFICIENCY RATING
70	59	61	48	42			28	75	41	58	40	77	44	42	77	42	48	53		51		68	ADJUSTED RATING
1.96	2.05	.38	.66	5.26			1.34	.09	2.85	.47	1.27	.31	3.94	1.63	.15	2.82	1.07	.21		.19		4.02	DEFICIENT MILEAGE

FAP ROUTE NO 1
& E GLACIER SPUR
SHEET 3 OF 7

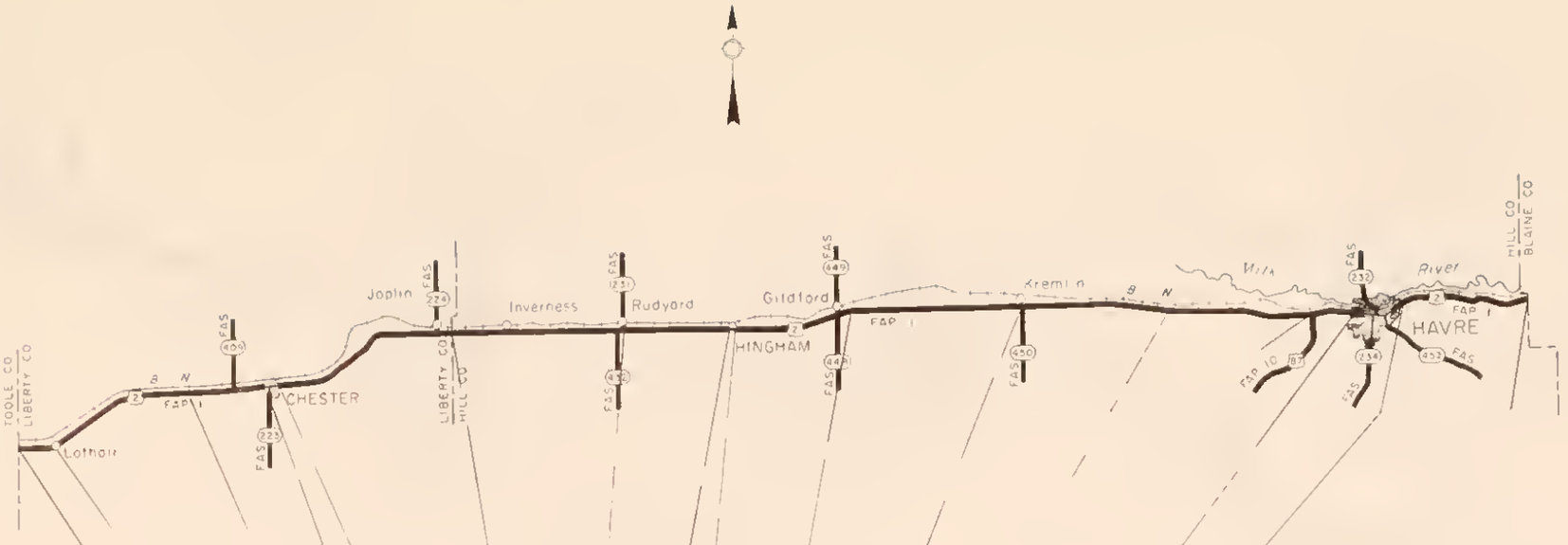

BEGINNING MILE POST	307.0	308.0	315.3	321.7	322.6	332.6	341.9	347.7	348.2	354.5	363.5	372.1	379.1	381.4	383.5	BEGINNING MILE POST
LENGTH	0.9	7.2	6.4	0.8	9.9	9.2	5.8	0.5	6.3	8.9	8.5	7.0	2.2	2.1	7.4	LENGTH
YEAR BUILT	62	47	47	U	31	31	26	U	26	23	23	60	52	U	46	YEAR BUILT
YEAR IMPROVED	62	60	60	R	51	52	60	R	60	59	70	60	52	R	54	YEAR IMPROVED
SURFACE WIDTH	32	26	26	B	22	24	32	B	32	26	32	32	24	R	24	SURFACE WIDTH
ROADWAY WIDTH	34	28	28	A	24	40	32	A	32	31	32	32	40	A	30	ROADWAY WIDTH
SURFACE TYPE	PMS	RMS	PMS	N	RMS	PMS	PMS	N	PMS	PMS	RMS	PMS	RMS	N	PMS	SURFACE TYPE
ADT	800	832	885		941	921	1100		956	1020	1472	2122	3734		2240	ADT
DHV	102	107	116		125	126	144		130	142	238	378	378		305	DHV
SERVICE_VOLUME	666	442	500		488	207	720		672	564	696	696	340		655	SERVICE_VOLUME
FOUNDATION - 10	5	5	7		0	10	8		8	5	7	5	3		7	FOUNDATION - 10
SURFACE - 30	21	17	18		5	30	23		22	17	20	20	13		21	SURFACE - 30
DRAINAGE - 10	10	10	10		5	10	10		10	10	10	10	10		10	DRAINAGE - 10
SAFETY - 20	20	2	4		6	3	20		14	1	6	9	5		5	SAFETY - 20
CAPACITY RATING - 30	28	26	27		26	21	27		27	26	25	22	13		23	CAPACITY RATING - 30
SUFFICIENCY RATING	84	60	66		42	74	88		83	59	68	66	44		66	SUFFICIENCY RATING
ADJUSTED RATING	85	61	66		42	74	87		83	58	64	59	35		60	ADJUSTED RATING
DEFICIENT MILEAGE	.20	2.96	2.24		5.84	2.46	.74		1.1*	3.72	2.74	2.43	1.30		2.58	DEFICIENT MILEAGE

FAP ROUTE NO 1
SHEET 4 OF 7

BEGINNING MILE POST	391.0	393.8	403.5	404.0	408.3	413.4	414.0	421.3	423.5	424.6	424.7	429.0	435.1	440.0	446.3	453.6	454.5	457.6	466.7	471.6	472.4	481.3	489.0	499.1	500.0	BEGINNING MILE POST
LENGTH	2.8	9.7	0.5	4.2	5.0	0.5	7.3	2.5	0.7	0.0	4.3	5.2	4.6	6.4	7.4	0.7	3.1	9.0	4.9	0.8	8.9	7.6	9.5	0.9	1.5	LENGTH
YEAR BUILT	46	38	U	40	40	49	U	39	66	U	68	40	25	25	U	U	49	63	53	U	67	67	67	U	55	YEAR BUILT
YEAR IMPROVED	54	59	R	56	56	56	N	62	66	R	68	62	51	47	N	K	49	63	53	N	67	67	67	R	55	YEAR IMPROVED
SURFACE WIDTH	24	24	B	24	24	24	C C	26	24	B	24	28	22	27	C C	B	24	32	24	B	24	24	24	B	24	SURFACE WIDTH
ROADWAY WIDTH	31	30	A	29	29	29	E O	31	46	A	40	30	24	27	E O	A	26	32	30	A	40	40	40	A	28	ROADWAY WIDTH
SURFACE TYPE	BMS	BMS	N	BMS	BMS	BMS	R N	BMS	BMS	N	BMS	BMS	BMS	BST	R N	N	BMS	BMS	BMS	N	BMS	BMS	BMS	N	BMS	SURFACE TYPE
ADT	1878	1928		1924	1643	1614	S	1592	1434		1452	932	869	843	S		1085	1134	1467		1117	971	1067		1131	ADT
DHV	265	263		266	216	213	I	213	201		218	125	118	113	T		151	153	201		146	135	147		156	DHV
SERVICE_VOLUME	600	663		625	629	629	R	663	304		304	491	368	563	R		535	672	600		258	304	288		625	SERVICE_VOLUME
FOUNDATION - 10	4	5		6	6	4	U	6	10		10	5	3	3	U		3	6	2		10	10	9		6	FOUNDATION - 10
SURFACE - 30	19	18		17	16	16	C	18	30		29	16	18	18	C		14	21	18		29	28	25		12	SURFACE - 30
DRAINAGE - 10	10	10		10	10	10	T	10	10		10	10	4	6	T		8	10	10		10	10	10		10	DRAINAGE - 10
SAFETY - 20	8	9		5	7	1	1	5	16		8	2	1	4	I		20	6	20		15	20	4		4	SAFETY - 20
CAPACITY RATING - 30	23	24		24	25	25	O	25	20		19	26	25	27	O		26	27	27		22	23	22		26	CAPACITY RATING - 30
SUFFICIENCY RATING	64	66		62	64	56	N	68	86		76	56	51	58	N		71	70	75		86	91	75		51	SUFFICIENCY RATING
ADJUSTED RATING	59	61		57	60	52		65	84		73	59	52	54			70	69	72		85	91	74		42	ADJUSTED RATING
DEFICIENT MILEAGE	1.07	3.35		1.66	1.88	.31		.87	.16		1.69	2.19	2.34	2.75			.95	2.75	1.28		1.10	.74	.54		.76	DEFICIENT MILEAGE

FAP ROUTE NO 1
SHEET 5 OF 7

BEGINNING MILE POST	503.4	508.0	515.6	521.4	526.5	529.2	537.6	540.9	542.4	543.8	548.2	554.6	555.1	555.8	555.9	556.1	564.6	573.0	BEGINNING MILE POST
LENGTH	6.5	7.5	5.7	5.1	2.7	8.3	3.3	1.5	1.3	2.4	8.4	0.5	0.7	0.0	0.1	8.6	8.1	8.0	LENGTH
YEAR BUILT	55	66	50	50	50	50	48	U	62	62	53	70	U	70	U	70	53	53	YEAR BUILT
YEAR IMPROVED	55	66	55	55	55	55	48	R	62	62	53	70	R	70	R	70	61	61	YEAR IMPROVED
SURFACE WIDTH	24	24	24	24	24	24	24	B	48	36	24	32	B	32	B	32	32	32	SURFACE WIDTH
ROADWAY WIDTH	28	40	27	27	27	27	26	A	84	40	30	32	A	32	A	32	36	32	ROADWAY WIDTH
SURFACE TYPE	PMS	PMS	PMS	PMS	PMS	PMS	PMS	N	PMS	PMS	PMS	PMS	N	PMS	N	PMS	PMS	PMS	SURFACE TYPE
ADT	1055	1098	1022	1012	1022	1082	1517		2426	1309	1159	1157		1177		1048	1073	1122	ADT
DHV	142	152	144	139	140	147	207		350	175	160	158		164		149	150	151	DHV
SERVICE_VOLUME	536	320	567	507	291	476	539		2160	298	631	544		529		696	680	680	SERVICE_VOLUME
FOUNDATION - 10	0	7	5	3	5	4	0		6	6	0	10		9		9	4	3	FOUNDATION - 10
SURFACE - 30	13	25	18	16	17	17	12		21	21	15	28		27		27	20	16	SURFACE - 30
DRAINAGE - 10	5	10	10	10	10	10	10		10	10	10	10		10		10	10	10	DRAINAGE - 10
SAFETY - 20	19	13	20	3	2	2	10		14	5	12	20		20		8	11	20	SAFETY - 20
CAPACITY RATING - 30	26	23	26	26	23	25	23		28	21	26	26		25		27	27	27	CAPACITY RATING - 30
SUFFICIENCY RATING	67	78	79	58	57	58	55		79	63	63	94		91		81	72	76	SUFFICIENCY RATING
ADJUSTED RATING	66	77	78	58	57	57	50		74	61	62	93		90		80	71	75	ADJUSTED RATING
DEFICIENT MILEAGE	2.22	1.72	1.26	2.19	1.22	3.57	1.25		.34	.94	3.15	.08		.05		1.70	2.34	1.98	DEFICIENT MILEAGE

FAP ROUTE NO 1
SHEET 6 OF 7

BEGINNING MILE POST	561.0	590.3	591.4	597.2	601.7	611.5	611.9	625.6	626.1	629.4	634.7	638.0	639.7	642.5	644.2	645.0	648.0	656.3	661.5	BEGINNING MILE POST
LENGTH	9.3	1.0	5.7	4.5	9.7	0.3	13.6	0.5	3.2	5.3	3.2	1.7	2.7	1.7	0.7	3.0	5.2	5.2	5.6	LENGTH
YEAR BUILT	53	U	58	58	60	U	70	U	43	46	52	52	52	44	U	44	34	36	64	YEAR BUILT
YEAR IMPROVED	61	R	58	58	60	R	70	R	57	50	52	52	52	61	R	61	61	64	62	YEAR IMPROVED
SURFACE WIDTH	32	B	24	24	24	B	24	B	24	24	24	24	24	32	B	32	32	32	32	SURFACE WIDTH
ROADWAY WIDTH	32	A	32	32	32	A	40	A	30	32	30	30	30	34	A	34	40	32	32	ROADWAY WIDTH
SURFACE TYPE	PMS	N	PMS	PMS	PMS	N	PMS	N	RMS	RMS	RMS	RMS	RMS	PMS	N	PMS	PMS	PMS	PMS	SURFACE TYPE
ADT	1166		1641	1281	1244		1121		920	757	717	742	771	790		451	756	752	756	ADT
DHV	166		197	149	157		145		108	92	92	96	98	102		136	110	167	102	DHV
SERVICE_VOLUME	616		648	648	720		304		414	702	414	663	414	428		680	680	640	453	SERVICE_VOLUME
FOUNDATION - 10	6		7	6	7		8		0	2	2	0	0	2		7	6	8	6	FOUNDATION - 10
SURFACE - 30	16		20	18	24		24		13	13	16	16	12	14		17	20	21	21	SURFACE - 30
DRAINAGE - 10	10		10	10	10		10		10	9	10	10	10	10		10	10	10	10	DRAINAGE - 10
SAFETY - 20	20		8	8	6		14		3	2	20	20	8	11		20	20	8	20	SAFETY - 20
CAPACITY RATING - 30	26		25	27	27		23		26	25	27	26	26	26		27	29	27	27	CAPACITY RATING - 30
SUFFICIENCY RATING	76		70	69	74		19		52	51	75	74	56	61		71	74	74	84	SUFFICIENCY RATING
ADJUSTED RATING	75		67	67	72		76		53	53	77	75	58	64		71	74	75	66	ADJUSTED RATING
DEFICIENT MILEAGE	2.29		1.78	1.46	2.58		..92		1.60	2.66	.87	.49	1.24	.64		.42	1.57	1.41	.72	DEFICIENT MILEAGE

FAP ROUTE NO 1
SHEET 7 OF 7

BEGINNING MILE POST	713.8	714.0	715.1	715.4	715.5
LENGTH	0.2	1.0	0.2	0.1	0.8
YEAR BUILT	N	31	U	31	U
YEAR IMPROVED	O	52	R	56	R
SURFACE WIDTH	N	22	B	22	B
ROADWAY WIDTH	E	24	A	24	A
SURFACE TYPE	A	PMS	N	PMS	N
ADT	I	106		112	
DHV	S	13		14	
SERVICE_VOLUME	T	667		716	
FOUNDATION - 10	E	0		0	
SURFACE - 30	N	12		12	
DRAINAGE - 10	T	5		5	
SAFETY - 20		0		0	
CAPACITY RATING - 30		30		30	
SUFFICIENCY RATING		47		47	
ADJUSTED RATING		63		63	
DEFICIENT MILEAGE		.4		.08	

FAP ROUTE NO 2
SHEET 1 OF 8

BEGINNING MILE POST	137.7	137.9	141.6	142.2	142.7	144.5	144.8	145.5	146.4	147.0	150.7	151.0	151.4	152.9	154.4
LENGTH	0.1	3.6	0.6	1.4	0.6	0.2	0.6	0.9	0.5	3.6	0.4	0.3	1.4	1.5	1.1
YEAR BUILT	70	32	70	32	70	36	70	36	70	36	70	64	36	64	U
YEAR IMPROVED	70	32	70	32	70	36	70	36	70	36	70	64	36	64	R
SURFACE WIDTH	24	20	24	20	24	22	24	22	24	22	24	24	22	24	B
ROADWAY WIDTH	30	24	30	24	30	32	30	32	30	32	30	24	32	24	A
SURFACE TYPE	PMS	RMS	PMS	RMS	PMS	PMS	PMS	RMS	PMS	BST	PMS	PMS	BST	PMS	N
ADT	110	105	100	98	95	94	93	91	89	84	79	78	76	72	
DHV	14	14	13	13	12	12	12	12	11	11	10	10	10	9	
SERVICE_VOLUME	604	342	291	277	291	432	226	388	348	201	486	391	336	193	
FOUNDATION - 10	10	0	7	0	7	0	8	0	6	0	7	7	3	8	
SURFACE - 30	30	12	22	10	22	9	23	12	23	11	21	17	15	22	
DRAINAGE - 10	10	7	5	6	10	10	10	7	10	6	10	10	7	10	
SAFETY - 20	0	2	20	3	1	20	1	20	20	1	20	20	3	1	
CAPACITY RATING - 30	30	29	29	29	29	30	29	30	30	29	30	30	30	29	
SUFFICIENCY RATING	80	50	83	68	69	69	71	69	91	67	86	84	68	70	
ADJUSTED RATING	90	86	92	88	89	89	85	89	96	84	95	93	78	85	
DEFICIENT MILEAGE	.08	1.89	.13	.87	.24	.72	.29	.34	.09	1.68	.10	.10	.67	.71	



BEGINNING MILE POST	75.2	76.5	77.3	78.6	78.7	79.4	80.0	83.1	96.7	96.8	102.0	102.5	106.5	107.6	107.9	109.1	111.7	111.8	112.6	BEGINNING MILE POST
LENGTH	1.3	0.7	1.2	0.1	0.6	0.5	3.1	0.3	0.1	5.1	0.5	3.6	1.2	0.8	0.2	3.5	0.1	0.7	3.3	LENGTH
YEAR BUILT	U	26	26	36	63	64	39	64	66	52	68	U	31	65	65	21	65	50	28	YEAR BUILT
YEAR IMPROVED	R	34	34	36	63	64	61	64	66	52	68	R	34	65	65	34	65	50	28	YEAR IMPROVED
SURFACE WIDTH	B	20	20	30	24	24	30	24	24	24	48	B	20	24	24	20	24	24	18	SURFACE WIDTH
ROADWAY WIDTH	A	20	20	30	24	24	34	30	36	40	72	A	30	32	32	30	32	40	24	ROADWAY WIDTH
SURFACE TYPE	N	BST	BST	RMS	RMS	RMS	RMS	PMS	PMS	PMS	PMS	N	PMS	PMS	PMS	RMS	PMS	RMS	RMS	SURFACE TYPE
ADT		115	96	125	142	166	244	194	3435	4079	4776		3382	3332	1794	1605	1353	3577	905	ADT
DHV		14	11	15	18	21	31	25	507	575	698		426	432	262	240	207	457	117	DHV
SERVICE_VOLUME		510	558	399	182	273	414	399	264	428	1446		490	765	567	205	340	924	243	SERVICE_VOLUME
FOUNDATION - 10		6	0	0	5	7	3	10	9	2	10		6	10	10	0	10	6	0	FOUNDATION - 10
SURFACE - 30		8	10	12	17	21	14	24	27	15	27		16	24	28	15	28	16	13	SURFACE - 30
DRAINAGE - 10		3	3	7	10	10	7	10	10	10	10		5	10	10	5	10	8	7	DRAINAGE - 10
SAFETY - 20		1	20	20	0	1	20	0	1	6	7		2	0	0	2	0	1	0	SAFETY - 20
CAPACITY RATING - 30		30	30	29	29	29	29	29	1	10	23		17	21	23	17	27	14	21	CAPACITY RATING - 30
SUFFICIENCY RATING		42	63	68	61	68	73	75	48	43	71		40	65	71	34	69	45	43	SUFFICIENCY RATING
ADJUSTED RATING		57	79	81	74	79	81	84	38	32	61		32	61	67	30	66	36	44	ADJUSTED RATING
DEFICIENT MILEAGE		.50	.51	.10	.31	.23	.89	.12	.71	2.56	.20		.81	.67	.11	2.37	.08	.48	1.95	DEFICIENT MILEAGE

FAP ROUTE NO 2
SHEET 2 OF 8

BEGINNING MILE POST	187.0	187.9	189.0
LENGTH	0.9	1.0	1.0
YEAR BUILT	62	U	48
YEAR IMPROVED	62	R	48
SURFACE WIDTH	32	B	24
ROADWAY WIDTH	32	A	32
SURFACE TYPE	PMS	N	RMS
ADT	1720		2111
DHV	223		274
SERVICE_VOLUME	867		896
FOUNDATION - 10	10		3
SURFACE - 30	27		13
DRAINAGE - 10	10		10
SAFETY - 20	6		0
CAPACITY RATING - 30	25		25
SUFFICIENCY RATING	78		51
ADJUSTED RATING	75		45
DEFICIENT MILEAGE	.25		.57

BEGINNING MILE POST	224.9	230.5	233.8	236.1
LENGTH	5.5	3.2	2.3	2.5
YEAR BUILT	U	28	26	34
YEAR IMPROVED	R	71	60	62
SURFACE WIDTH	B	22	26	24
ROADWAY WIDTH	A	30	30	30
SURFACE TYPE	N	PCC	RMS	RMS
ADT		887	639	500
DHV		121	95	65
SERVICE_VOLUME		724	862	415
FOUNDATION - 10		0	0	0
SURFACE - 30		9	11	13
DRAINAGE - 10		8	7	7
SAFETY - 20		2	1	0
CAPACITY RATING - 30		27	26	28
SUFFICIENCY RATING		46	47	48
ADJUSTED RATING		46	49	52
DEFICIENT MILEAGE		1.82	1.28	1.51

FAP ROUTE NO 2
SHEET 3 OF 8

BEGINNING MILE POST	264.0	265.0	268.6	276.4	281.7	286.0	286.3	286.6	287.6	288.7
LENGTH	1.0	3.7	7.7	5.2	4.2	0.2	0.3	1.1	1.1	0.8
YEAR BUILT	68	29	29	32	32	68	68	56	38	U
YEAR IMPROVED	68	29	29	46	59	68	68	56	38	R
SURFACE WIDTH	24	20	20	24	24	24	24	34	20	B
ROADWAY WIDTH	32	24	24	30	24	40	40	34	24	A
SURFACE TYPE	PMS	RMS	RMS	RMS	RMS	RMS	RMS	BST	RMS	N
ADT	228	220	204	301	329	358	692	723	766	
DHV	42	35	34	40	47	50	74	79	89	
SERVICE_VOLUME	696	415	240	400	522	103	67	625	280	
FOUNDATION - 10	10	0	0	0	0	10	5	7	0	
SURFACE - 30	29	11	13	14	10	28	25	17	13	
DRAINAGE - 10	10	5	7	8	7	10	10	10	8	
SAFETY - 20	20	1	1	1	2	20	1	20	2	
CAPACITY RATING - 30	29	29	28	29	29	23	12	28	25	
SUFFICIENCY RATING	98	46	49	52	48	91	58	73	48	
ADJUSTED RATING	98	54	58	60	55	93	62	86	50	
DEFICIENT MILEAGE	.07	2.06	4.02	2.58	2.25	.07	.18	.29	.82	

	289.4	290.1	290.3	291.5	294.8	299.6	301.3	302.2	307.6	310.7	311.6	315.9	319.6	319.8	320.1	324.2	325.6
	0.5	0.2	0.9	2.9	4.7	1.7	0.8	5.4	3.0	0.9	4.3	3.8	0.1	0.2	4.2	1.4	0.8
	50	64	64	23	31	31	U	22	23	U	22	37	66	66	U	52	71
	55	64	64	52	31	31	R	56	59	R	58	37	66	66	R	54	71
	24	24	24	22	22	22	B	24	24	B	24	24	48	48	B	24	24
	34	24	24	28	28	28	A	29	24	A	24	30	72	72	A	32	28
	RMS	PMS	PMS	RMS	RMS	RMS	N	RMS	RMS	N	RMS	PMS	PMS	PMS	N	PMS	PMS
	1611	1573	406	366	276	325		456	528		1378	2218	5021	9216		547	450
	224	219	60	52	38	50		70	73		231	327	564	1285		76	56
	611	264	393	377	264	416		520	603		514	801	1820	1820		800	495
	2	9	7	0	0	0		0	0		4	5	9	10		3	10
	14	29	21	13	9	11		14	13		17	18	27	28		14	26
	8	10	10	8	8	8		8	6		8	10	10	10		5	10
	20	20	1	1	2	20		4	4		3	1	4	1		1	1
	25	18	28	25	28	29		28	28		23	22	23	15		25	28
	69	85	67	50	47	68		52	51		55	56	73	66		55	77
	65	83	72	56	56	74		56	55		51	49	62	53		59	81
	.22	.08	.33	1.52	2.56	.59		2.68	1.54		1.99	1.67	.10	.14		.72	.21

BEGINNING MILE POST	238.9	245.1	246.0	248.1	251.8	254.1	256.4	257.3
LENGTH	6.1	0.8	2.0	3.6	2.2	2.3	0.8	0.1
YEAR BUILT	31	51	31	31	31	31	U	66
YEAR IMPROVED	58	51	40	41	42	47	R	66
SURFACE WIDTH	24	24	24	24	24	24	B	24
ROADWAY WIDTH	24	34	31	30	30	30	A	32
SURFACE TYPE	RMS	RMS	RMS	RMS	RMS	RMS	N	PMS
ADT	394	368	360	152	198	248		1362
DHV	50	46	44	21	27	34		177
SERVICE_VOLUME	419	379	340	659	389	291		752
FOUNDATION - 10	0	0	0	0	2	0		10
SURFACE - 30	10	13	13	14	15	13		26
DRAINAGE - 10	7	10	10	10	10	10		10
SAFETY - 20	2	20	2	7	1	2		0
CAPACITY RATING - 30	28	28	28	30	29	28		26
SUFFICIENCY RATING	47	71	53	61	57	53		72
ADJUSTED RATING	54	77	60	73	68	67		76
DEFICIENT MILEAGE	3.31	.30	1.03	1.49	1.02	1.15		.07

FAP ROUTE NO 2
SHEET 4 OF 8

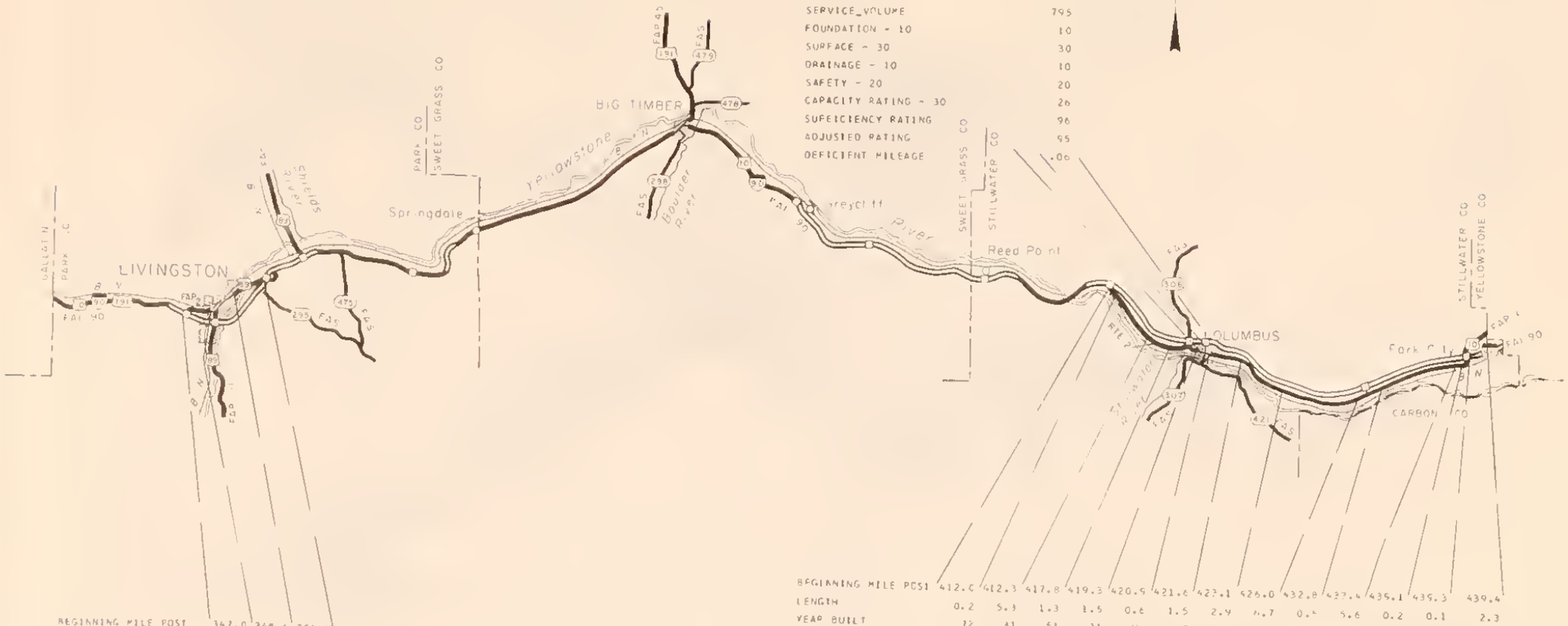

BEGINNING MILE POST	347.0	348.4	351.1
LENGTH	1.6	2.4	2.6
YEAR BUILT	49	U	34
YEAR IMPROVED	49	R	34
SURFACE WIDTH	24	B	20
ROADWAY WIDTH	32	A	24
SURFACE TYPE	RMS	N	PMS
ADT	1197		2120
DHV	155		275
SERVICE_VOLUME	535		610
FOUNDATION - 10	2		0
SURFACE - 30	10		15
DRAINAGE - 10	10		7
SAFETY - 20	3		0
CAPACITY RATING - 30	26		23
SUFFICIENCY RATING	61		45
ADJUSTED RATING	60		35
DEFICIENT MILEAGE	.68		1.19

BEGINNING MILE POST	412.0	412.3	417.8	419.3	420.9	421.6	423.1	426.0	432.8	437.4	436.1	435.3	439.4
LENGTH	0.2	5.3	1.3	1.5	0.6	1.5	2.9	6.7	0.4	5.6	0.2	0.1	2.3
YEAR BUILT	72	31	51	31	U	47	35	28	51	28	67	67	28
YEAR IMPROVED	72	59	51	56	R	63	53	57	55	55	67	67	63
SURFACE WIDTH	24	24	34	22	B	24	24	22	24	24	24	24	24
ROADWAY WIDTH	28	30	34	30	A	30	28	32	32	34	34	32	30
SURFACE TYPE	PMS	RMS	BST	RMS	N	RMS	RMS	RMS	RMS	RMS	PMS	PMS	RMS
ADT	113	163	223	343		224	107	113	118	121	130	328	347
DHV	14	21	28	44		27	16	17	18	18	20	51	56
SERVICE_VOLUME	324	554	235	230		631	277	469	680	616	340	340	421
FOUNDATION - 10	10	0	4	0		4	0	0	4	0	10	10	0
SURFACE - 30	30	12	15	11		15	13	11	16	12	28	28	13
DRAINAGE - 10	10	5	8	7		8	7	5	10	4	10	10	4
SAFETY - 20	0	1	0	1		1	0	2	20	3	0	20	2
CAPACITY RATING - 30	29	29	30	27		29	29	29	30	30	29	28	28
SUFFICIENCY RATING	79	47	57	46		57	44	47	60	45	75	96	47
ADJUSTED RATING	89	60	67	53		68	64	61	89	63	85	97	53
DEFICIENT MILEAGE	.10	2.99	.44	.87		.76	1.54	3.64	.15	2.95	.10	.05	1.28

BEGINNING MILE POST	712.1	712.3
LENGTH	0.2	0.4
YEAR BUILT	U	72
YEAR IMPROVED	R	72
SURFACE WIDTH	B	24
ROADWAY WIDTH	A	44
SURFACE TYPE	N	PMS
ADT		1681
DHV		218
SERVICE_VOLUME		795
FOUNDATION - 10		10
SURFACE - 30		30
DRAINAGE - 10		10
SAFETY - 20		20
CAPACITY RATING - 30		26
SUFFICIENCY RATING		96
ADJUSTED RATING		95
DEFICIENT MILEAGE		.06

FAP ROUTE NO 2
SHEET 5 OF 8



BEGINNING MILE POST	441.7	446.9	447.9	450.0	450.6	461.9	468.2	476.4	478.6	481.3	485.9	492.1	494.0	BEGINNING MILE POST
LENGTH	5.1	1.0	2.0	0.5	0.2	6.2	8.2	2.2	2.6	4.6	6.1	1.8	0.1	LENGTH
YEAR BUILT	26	U	29	29	64	U	47	51	20	20	23	50	48	YEAR BUILT
YEAR IMPROVED	56	R	64	64	64	R	47	51	39	39	46	50	62	YEAR IMPROVED
SURFACE WIDTH	22	B	26	26	30	B	24	24	24	24	24	24	24	SURFACE WIDTH
ROADWAY WIDTH	30	A	29	29	34	A	30	32	30	30	30	32	34	ROADWAY WIDTH
SURFACE TYPE	RMS	N	RMS	RMS	PMS	N	RMS	PMS	RMS	RMS	RMS	RMS	PMS	SURFACE TYPE
ADT	543		2614	2614	2254		1850	1322	1171	815	422	306	108	ADT
DHV	74		298	298	258		261	184	161	107	56	43	25	DHV
SERVICE_VOLUME	558		752	239	464		564	662	705	705	705	645	713	SERVICE_VOLUME
FOUNDATION - 10	0		5	3	10		0	2	0	0	0	0	5	FOUNDATION - 10
SURFACE - 30	14		18	18	28		12	15	11	11	13	12	27	SURFACE - 30
DRAINAGE - 10	3		8	9	10		10	10	3	3	5	5	10	DRAINAGE - 10
SAFETY - 20	2		3	1	0		9	6	4	16	5	1	0	SAFETY - 20
CAPACITY RATING - 30	28		24	11	20		23	26	27	28	29	25	25	CAPACITY RATING - 30
SUFFICIENCY RATING	47		58	41	68		54	59	45	58	53	47	75	SUFFICIENCY RATING
ADJUSTED RATING	51		52	35	63		49	56	43	59	54	55	81	ADJUSTED RATING
DEFICIENT MILEAGE	2.77		.92	.39	.11		3.84	.95	1.49	2.01	2.55	1.62	.08	DEFICIENT MILEAGE

FAP ROUTE NO 2
SHEET 6 OF 8

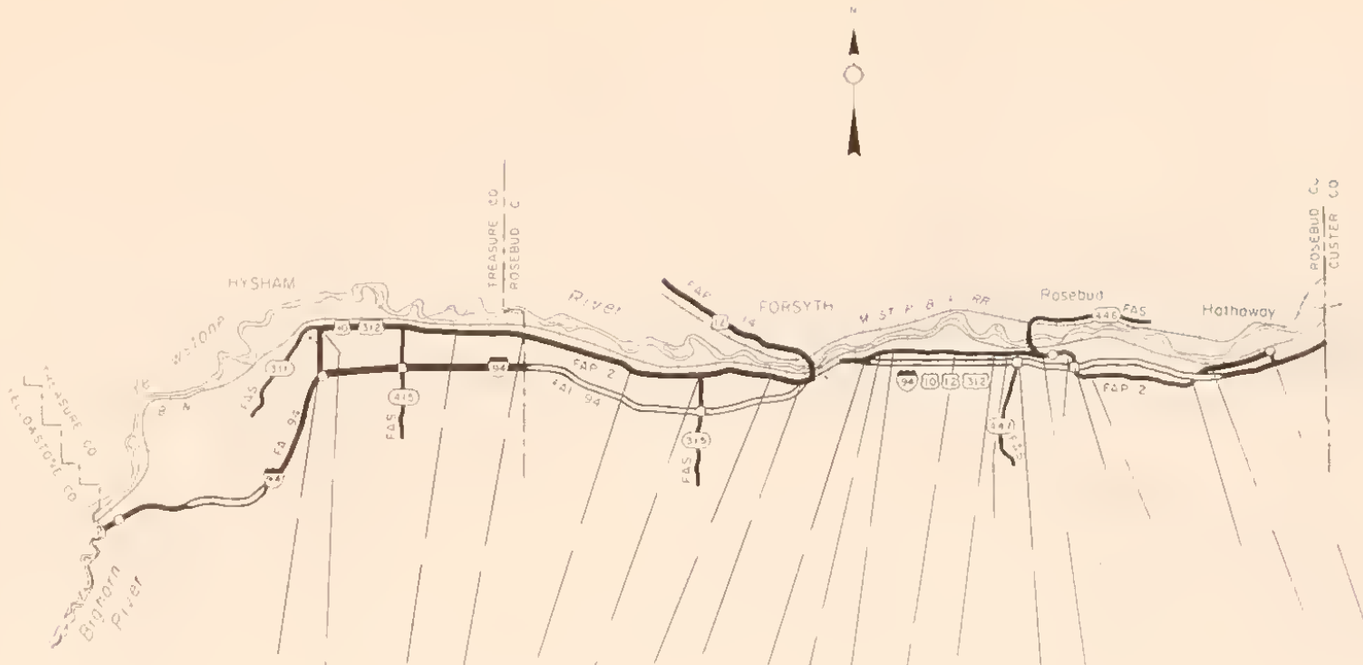

BEGINNING MILE POST	538.3	540.8	548.8	551.3	556.8	560.8	565.1	570.8	571.4	571.7	574.8	576.2	576.7	577.2	578.2	579.5	580.3	580.6	587.7	588.0	BEGINNING MILE POST
LENGTH	2.5	8.0	2.5	5.5	4.0	4.2	0.7	0.5	0.3	2.8	1.3	0.4	0.5	0.4	1.7	0.3	0.3	7.0	0.3	3.7	LENGTH
YEAR BUILT	64	33	33	36	41	41	50	28	71	28	31	71	31	31	31	71	71	31	71	31	YEAR BUILT
YEAR IMPROVED	64	56	56	42	41	41	56	52	71	52	40	71	47	47	47	71	71	47	71	42	YEAR IMPROVED
SURFACE WIDTH	24	22	22	26	24	24	24	20	24	20	22	26	20	20	20	24	24	20	24	24	SURFACE WIDTH
ROADWAY WIDTH	30	24	24	30	31	31	32	20	26	20	26	26	26	26	26	28	28	26	28	30	ROADWAY WIDTH
SURFACE TYPE	PMS	RMS	PMS	RMS	RMS	RMS	PMS	RMS	PMS	RMS	RMS	PMS	RMS	RMS	RMS	PMS	PMS	RMS	PMS	BST	SURFACE TYPE
ADT	180	214	143	146	167	307	276	67	67	67	67	67	167	264	266	181	105	170	112	89	ADT
DHV	19	25	17	18	20	35	35	10	10	10	10	10	25	38	38	24	16	27	17	11	DHV
SERVICE_VOLUME	604	544	280	472	705	434	694	620	684	593	761	260	291	218	335	940	677	329	356	1054	SERVICE_VOLUME
FOUNDATION - 10	6	0	0	0	0	0	5	0	10	0	0	10	0	0	0	10	10	0	10	0	FOUNDATION - 10
SURFACE - 30	24	13	11	11	14	15	18	4	30	8	10	30	9	11	9	30	30	7	30	8	SURFACE - 30
DRAINAGE - 10	10	7	6	7	8	7	8	3	10	5	5	7	5	4	-	10	10	4	10	4	DRAINAGE - 10
SAFETY - 20	5	20	1	6	3	5	0	20	20	20	1	0	0	2	1	20	6	2	0	9	SAFETY - 20
CAPACITY RATING - 30	28	29	29	30	30	29	29	30	30	30	30	29	29	27	28	30	29	29	29	30	CAPACITY RATING - 30
SUFFICIENCY RATING	73	69	47	54	55	56	60	62	100	61	46	76	62	45	42	100	79	62	79	50	SUFFICIENCY RATING
ADJUSTED RATING	76	79	61	68	68	69	69	74	100	78	64	89	53	54	51	100	89	53	88	67	ADJUSTED RATING
DEFICIENT MILEAGE	.74	2.53	1.37	2.58	1.85	1.93	.15	.24	.05	1.15	.80	.16	.38	.50	1.02	.05	.12	4.12	.12	1.93	DEFICIENT MILEAGE

BEGINNING MILE POST	605.5	610.8	614.9	616.1	616.8	623.1	630.9	637.4	644.0	655.8	661.7	667.7	680.1	680.8	692.6	694.0	699.0	BEGINNING MILE POST
LENGTH	0.9	4.1	1.2	0.6	6.3	7.7	6.5	6.2	11.7	5.8	6.0	12.3	0.1	11.7	1.3	5.0	6.9	LENGTH
YEAR BUILT	62	U	50	62	50	70	33	U	65	67	67	56	L	39	U	66	68	YEAR BUILT
YEAR IMPROVED	62	R	50	62	50	70	36	N	65	67	67	72	N	39	R	68	65	YEAR IMPROVED
SURFACE WIDTH	24	8	20	24	20	24	20	C C	24	24	24	32	B	24	B	24	24	SURFACE WIDTH
ROADWAY WIDTH	32	A	24	32	24	34	24	E U	40	40	40	32	A	30	2	40	40	ROADWAY WIDTH
SURFACE TYPE	PMS	N	PMS	PMS	PMS	PMS	BST	M N	PMS	PMS	PMS	PMS	N	PMS	N	PMS	PMS	SURFACE TYPE
AOT	1502		1434	604	569	307	461	S	401	386	381	485		746		852	553	AOT
DHV	168		180	76	72	62	56	T	42	48	47	64		100		110	71	DHV
SERVICE_VOLUME	567		636	383	300	568	265	R	288	207	226	640		259		247	260	SERVICE_VOLUME
FOUNDATION - 10	5		3	7	0	10	0	U	7	8	7	10		0		6	4	FOUNDATION - 10
SURFACE - 30	18		17	22	15	30	12	C	23	24	23	30		13		23	24	SURFACE - 30
DRAINAGE - 10	10		10	10	9	10	9	T	10	10	10	10		10		10	10	DRAINAGE - 10
SAFETY - 20	2		5	20	1	10	1	I	8	17	5	11		2		5	14	SAFETY - 20
CAPACITY RATING - 30	26		26	27	26	28	27	C	27	27	27	29		24		23	26	CAPACITY RATING - 30
SUFFICIENCY RATING	62		61	87	51	68	48	N	75	86	76	90		66		67	90	SUFFICIENCY RATING
ADJUSTED RATING	59		59	88	55	90	54		80	89	81	91		91		66	92	ADJUSTED RATING
DEFICIENT MILEAGE	.39		.55	.13	3.14	.57	3.44		2.59	.17	1.50	1.28		6.02		1.71	1.33	DEFICIENT MILEAGE

FAP ROUTE NO 2

SHEET 8 OF 8

BEGINNING MILE POST	15.1	16.1	23.7	37.0
LENGTH	1.0	7.6	13.2	0.2
YEAR BUILT	U	33	33	67
YEAR IMPROVED	R	56	65	71
SURFACE WIDTH	B	22	24	24
ROADWAY WIDTH	A	24	28	28
SURFACE TYPE	N	PMS	PMS	PMS
ADT		27	27	29
DHV		4	4	4
SERVICE_VOLUME		780	965	356
FOUNDATION - 10		0	0	10
SURFACE - 30		7	10	10
DRAINAGE - 10		4	5	10
SAFETY - 20		15	20	0
CAPACITY RATING - 30		30	30	30
SUFFICIENCY RATING		56	65	80
ADJUSTED RATING		51	58	96
DEFICIENT MILEAGE		3.39	4.62	.10

465.8	465.9	BEGINNING MILE POST
0.1	0.6	LENGTH
U	N	YEAR BUILT
R	D	YEAR IMPROVED
B	A	SURFACE WIDTH
A	E	ROADWAY WIDTH
N	X	SURFACE TYPE
	I	ADT
	S	DHV
	T	SERVICE_VOLUME
	E	FOUNDATION - 10
	A	SURFACE - 30
	T	DRAINAGE - 10
		SAFETY - 20
		CAPACITY RATING - 30
		SUFFICIENCY RATING
		ADJUSTED RATING
		DEFICIENT MILEAGE

FAP ROUTE 3
SHEET 1 OF 5

BEGINNING MILE POST	128.0	131.9	182.1	182.5	182.8	183.2	183.8	184.0	184.6	185.1	187.6
LENGTH	3.9	2.2	0.8	0.2	0.5	0.4	0.3	0.2	1.6	1.4	0.1
YEAR BUILT	C	50	69	30	69	30	69	30	69	35	69
YEAR IMPROVED	R	50	69	55	69	55	69	55	69	35	69
SURFACE WIDTH	B	24	28	28	28	28	28	24	28	28	28
ROADWAY WIDTH	A	36	28	28	28	28	28	24	28	28	28
SURFACE TYPE	N	PMS	PMS	PMS	PMS	PMS	PMS	PMS	PMS	PMS	PMS
ADT		763	242	236	231	225	221	217	212	231	136
DHV		99	39	38	37	36	35	35	21	17	14
SERVICE_VOLUME		501	280	301	280	379	218	431	156	218	441
FOUNDATION - 10		0	10	4	9	9	8	9	8	5	10
SURFACE - 30		12	28	15	24	18	24	18	24	26	28
DRAINAGE - 10		8	10	8	10	6	10	7	9	8	10
SAFETY - 20		0	1	20	1	0	20	1	0	9	0
CAPACITY RATING - 30		26	28	28	28	25	28	25	28	29	30
SUFFICIENCY RATING		46	77	77	72	65	90	66	69	65	78
ADJUSTED RATING		65	83	83	80	68	94	71	80	77	88
DEFICIENT MILEAGE		1.27	.23	.05	.20	.22	.08	.25	.48	.56	.08

MAP PLATE NO 3
SHEET 2 OF 5

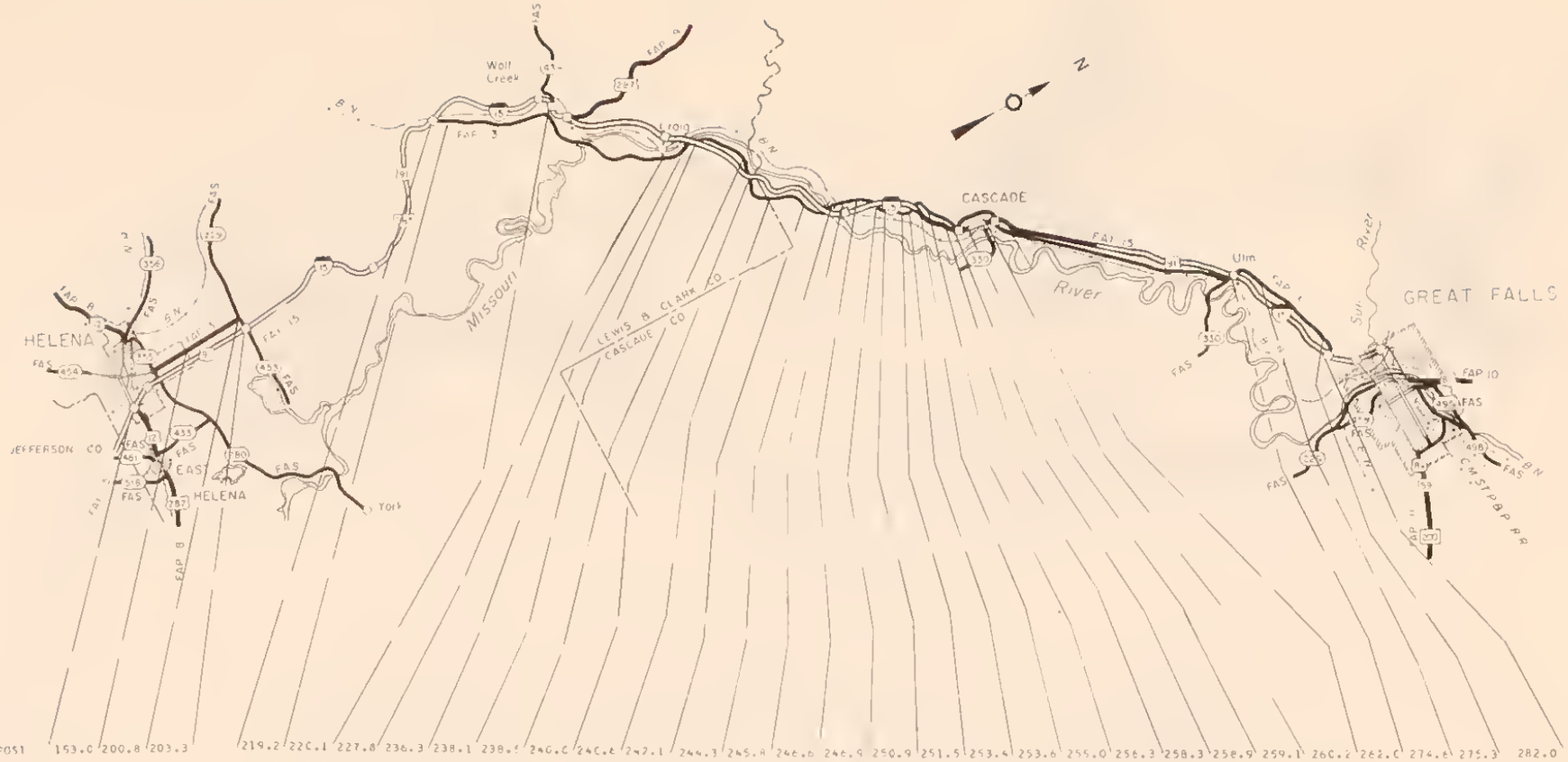

BEGINNING MILE POST	153.0	200.8	203.3	219.2	220.1	227.8	236.3	238.1	238.5	240.0	240.6	242.1	244.3	245.8	246.6	246.9	250.9	251.5	253.4	253.6	255.0	256.3	258.3	258.9	259.1	260.2	262.0	274.6	275.3	282.0
LENGTH	7.3	2.5	0.4	0.4	7.7	8.5	1.7	0.4	2.0	0.5	1.4	2.2	1.5	0.8	0.2	3.9	0.6	1.4	0.2	1.2	1.2	1.9	0.6	0.1	1.1	1.7	12.5	0.7	6.6	0.0
YEAR BUILT	U	34	62	65	35	35	33	67	65	65	65	69	33	68	68	68	33	68	33	63	33	63	33	63	33	U	24	24	67	47	67
YEAR IMPROVED	P	34	62	65	35	47	47	67	65	65	65	69	33	68	68	68	33	68	33	63	33	63	53	63	53	P	54	53	67	47	67
SURFACE WIDTH	8	20	28	48	20	24	24	24	24	24	24	24	20	24	24	24	20	24	24	20	24	24	20	24	24	8	22	24	24	24	48
ROADWAY WIDTH	8	24	28	72	24	26	26	24	24	24	24	24	32	24	24	24	24	28	24	28	24	24	24	28	24	A	64	24	44	30	74
SURFACE TYPE	N	PMS	PMS	PMS	PMS	RMS	PMS	PMS	PMS	PMS	PMS	PMS	PMS	PMS	PMS	PMS	PMS	PMS	RMS	PMS	RMS	PMS	RMS	PMS	RMS	N	PMS	RMS	PMS	RMS	PCC
ADT		1331	792	36	52	132	110	107	104	100	97	93	129	111	123	105	93	86	90	75	67	57	254	254		102	101	99	134	94
DHV		194	102	14	17	46	46	42	42	37	36	33	28	19	25	22	19	18	16	16	14	12	49	49		26	26	14	22	14
SERVICE_VOLUME		732	696	3860	730	306	744	476	428	367	761	493	105	285	312	465	598	415	672	231	639	423	591	600		595	506	522	659	3960
FOUNDATION - 10		0	10	10	0	0	0	10	10	10	0	0	10	10	10	0	10	0	10	0	5	0	10	0		0	0	7	3	10
SURFACE - 30		14	26	25	10	12	11	28	28	30	12	11	30	30	30	12	29	12	27	12	16	9	28	12		13	13	19	16	27
DRAINAGE - 10		10	10	10	5	6	4	10	10	10	4	3	10	10	10	4	10	6	10	6	8	7	10	10		3	4	9	7	10
SAFETY - 20		9	3	20	20	1	1	20	20	20	1	1	1	2	0	1	1	0	20	1	1	1	20	0		20	1	20	3	20
CAPACITY RATING - 30		20	28	30	30	28	29	29	29	28	29	29	29	29	29	29	30	29	30	29	30	30	29	28		29	29	30	29	30
SUFFICIENCY RATING		59	77	95	65	47	45	97	97	88	46	44	80	81	79	66	80	67	97	69	58	67	97	50		65	67	65	58	97
ADJUSTED RATING		56	78	99	84	61	54	98	98	95	55	57	88	90	87	55	85	62	98	64	74	65	97	58		76	75	93	71	99
DEFICIENT MILEAGE		1.10	.14	.07	2.74	4.56	1.03	.02	.11	.02	.84	1.29	.15	.20	.11	2.19	.14	.84	.05	.67	.59	1.10	.06	.13		.67	1.71	.16	2.82	.02

FAP ROUTE 3
SHEET 3 OF 5

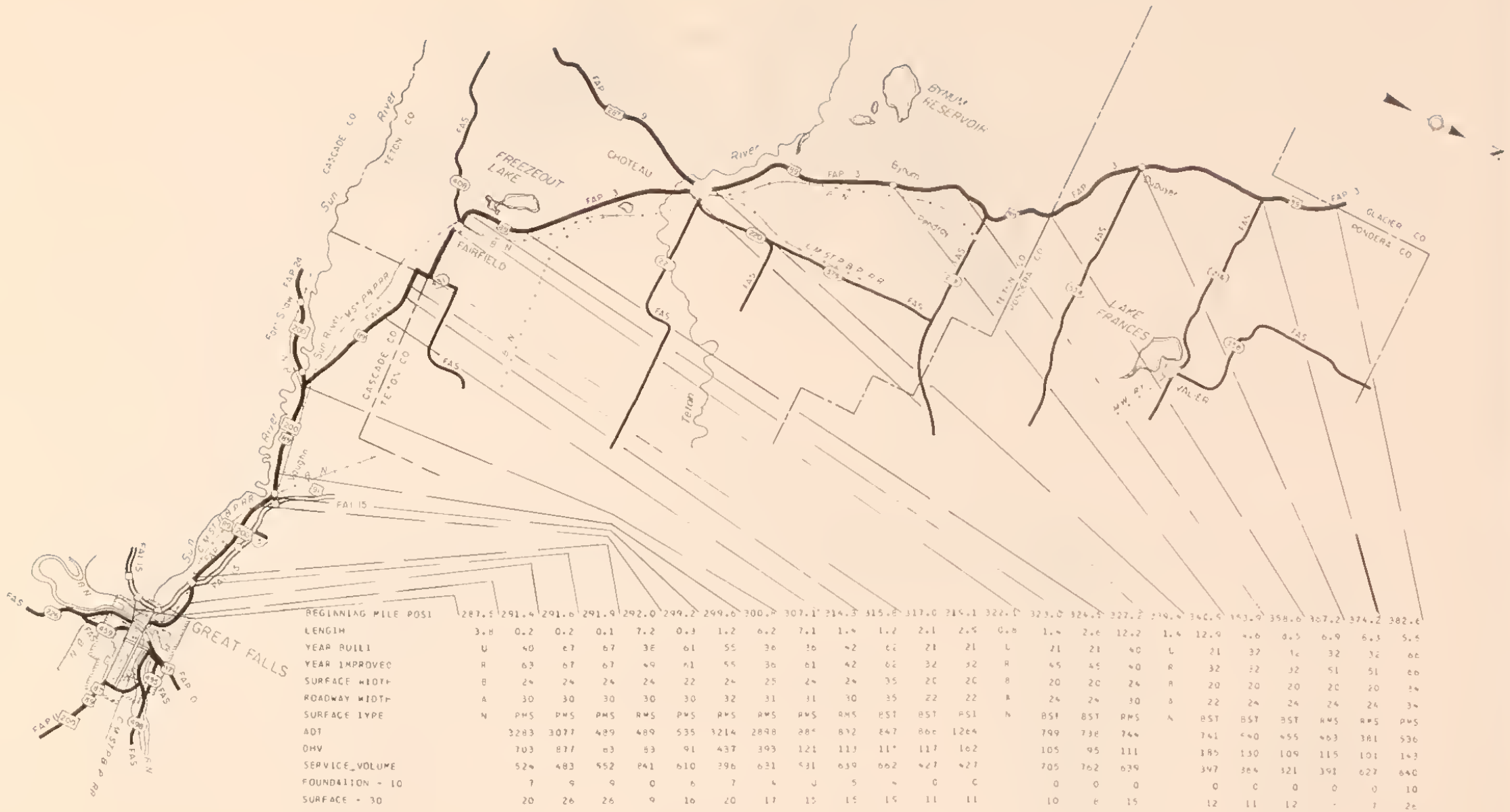

BEGINNING MILE POST	287.5	291.4	291.6	291.9	292.0	299.2	299.6	300.8	307.1	314.3	315.5	317.0	319.1	322.1	323.0	324.5	327.2	339.4	340.5	353.4	358.6	367.2	374.2	382.6
LENGTH	3.8	0.2	0.2	0.1	7.2	0.4	1.2	6.2	7.1	1.4	1.2	2.1	2.5	0.8	1.4	2.6	12.2	1.4	12.9	4.6	8.5	6.9	6.3	5.5
YEAR BUILT	U	40	67	67	38	61	55	36	36	42	62	21	21	L	21	21	40	L	21	32	14	32	32	66
YEAR IMPROVED	R	63	67	67	49	61	55	36	61	42	62	32	32	R	45	45	40	R	32	32	32	51	51	66
SURFACE WIDTH	B	24	24	24	24	22	24	25	24	24	35	20	20	B	20	20	24	B	20	20	20	20	20	24
ROADWAY WIDTH	A	30	30	30	30	30	32	31	31	30	35	22	22	A	24	24	30	A	22	24	24	24	24	34
SURFACE TYPE	N	PMS	PMS	PMS	PMS	PMS	PMS	PMS	PMS	PMS	BST	BST	BST	N	BST	BST	PMS	N	BST	BST	BST	PMS	PMS	PMS
ADT		3283	3077	489	489	535	3214	2898	885	832	847	866	1264		799	738	744		741	540	455	463	381	536
DHV		703	877	83	83	91	437	393	121	113	115	117	162		105	95	111		185	130	109	115	101	143
SERVICE_VOLUME		524	483	552	841	610	396	631	531	639	662	627	627		705	762	639		347	384	321	391	627	640
FOUNDATION - 10		7	9	9	0	6	7	4	0	5	4	0	0		0	0	0		0	0	0	0	0	10
SURFACE - 30		20	26	26	9	16	20	17	15	15	15	11	11		10	6	15		12	11	12	-	7	26
DRAINAGE - 10		8	10	10	8	10	10	9	8	8	10	4	4		3	3	7		5	6	6	4	4	16
SAFETY - 20		5	20	20	3	1	12	18	5	20	20	14	1		0	18	10		1	2	1	1	1	4
CAPACITY RATING - 30		10	3	28	29	28	13	21	27	27	27	26	26		28	28	27		23	24	25	26	25	27
SUFFICIENCY RATING		50	68	93	49	61	62	68	55	75	80	55	40		41	57	56		41	44	44	35	40	77
ADJUSTED RATING		38	58	94	54	65	54	61	55	75	80	56	38		43	59	60		43	45	50	44	46	90
DEFICIENT MILEAGE		.17	.12	.05	3.75	.18	.51	2.05	3.26	.41	.25	.55	1.82		.93	1.21	5.09		7.68	2.65	4.85	4.26	5.07	1.33

FAP ROUTE NO 3
SHEET 4 OF 5

BEGINNING MILE POST	388.2	394.0	400.0	402.3	411.7	412.6	413.3	416.3	422.7	425.0	430.3	438.5	444.5	448.8	452.8	456.6	457.4	BEGINNING MILE POST
LENGTH	5.8	5.9	2.1	7.2	0.8	0.7	3.4	6.3	2.2	5.2	8.2	6.0	4.2	4.0	3.7	0.8	5.8	LENGTH
YEAR BUILT	68	66	51	60	35	U	35	35	29	28	28	58	64	56	56	61	52	YEAR BUILT
YEAR IMPROVED	68	66	51	60	53	R	51	51	35	68	40	64	64	64	56	61	52	YEAR IMPROVED
SURFACE WIDTH	34	34	26	24	22	B	22	22	20	24	18	44	32	32	24	28	22	SURFACE WIDTH
ROADWAY WIDTH	38	34	28	32	24	A	24	24	24	24	24	44	32	32	28	32	28	ROADWAY WIDTH
SURFACE TYPE	PMS	PMS	PMS	PMS	PMS	N	PMS	PMS	PMS	PMS	PMS	PMS	PMS	PMS	PMS	PMS	PMS	SURFACE TYPE
ADT	549	551	556	614	2*14		847	855	578	688	663	733	763	766	755	582	430	ADT
DHV	145	145	147	151	506		163	145	130	136	143	158	160	159	160	126	82	DHV
SERVICE_VOLUME	529	504	454	529	225		854	343	422	351	280	331	547	630	523	557	500	SERVICE_VOLUME
FOUNDATION - 10	10	10	5	5	0		0	6	0	0	0	8	10	9	3	7	3	FOUNDATION - 10
SURFACE - 30	27	28	19	21	16		10	10	10	13	9	24	27	25	17	22	15	SURFACE - 30
DRAINAGE - 10	10	10	10	10	9		8	8	8	4	4	10	10	10	9	10	10	DRAINAGE - 10
SAFETY - 20	6	20	5	11	1		1	1	1	0	0	2	7	3	3	4	5	SAFETY - 20
CAPACITY RATING - 30	26	26	25	26	0		30	24	2*	24	22	23	26	26	25	27	28	CAPACITY RATING - 30
SUFFICIENCY RATING	79	94	64	73	26		49	43	44	41	35	67	80	73	57	70	61	SUFFICIENCY RATING
ADJUSTED RATING	81	94	67	76	20		60	46	47	43	37	68	81	74	58	72	67	ADJUSTED RATING
DEFICIENT MILEAGE	1.28	.40	.81	2.00	.70		1.81	3.67	1.20	3.15	5.38	2.03	.90	1.13	1.67	.30	2.33	DEFICIENT MILEAGE

FAP ROUTE NO 3
SHEET 5 OF 5

BEGINNING MILE POST	0.0	0.5	13.4	18.2	23.2	25.6	26.2	32.7	33.1	33.7	42.7	42.8	50.8	52.2	53.8	54.2	54.4	BEGINNING MILE POST
LENGTH	0.5	12.9	5.7	4.8	2.4	0.6	6.4	0.4	0.5	8.9	0.1	7.9	1.3	1.6	0.4	0.2	0.2	LENGTH
YEAR BUILT	49	63	59	31	33	U	23	U	54	68	68	49	49	26	64	26	U	YEAR BUILT
YEAR IMPROVED	49	63	59	72	72	R	51	R	54	68	64	65	65	35	64	26	R	YEAR IMPROVED
SURFACE WIDTH	24	32	32	24	24	B	22	B	24	24	24	24	24	24	48	48	B	SURFACE WIDTH
ROADWAY WIDTH	30	32	32	32	40	A	24	A	24	40	40	32	32	30	62	62	A	ROADWAY WIDTH
SURFACE TYPE	PMS	PMS	PMS	PMS	PMS	N	PMS	N	PMS	PMS	PMS	PMS	PMS	PMS	PMS	PMS	N	SURFACE TYPE
ADT	704	728	781	863	1391		1683		1647	1765	3023	3103	3366	2762	4643	5067		ADT
DHV	100	102	109	121	195		233		233	238	419	413	470	523	599	639		DHV
SERVICE_VOLUME	567	546	526	400	234		486		896	896	432	780	618	652	1408	1408		SERVICE_VOLUME
FOUNDATION - 10	8	4	0	10	10		0		5	5	4	3	4	3	5	5		FOUNDATION - 10
SURFACE - 30	23	22	15	30	30		12		17	27	27	15	15	15	29	29		SURFACE - 30
DRAINAGE - 10	10	10	10	10	10		6		10	10	10	10	9	7	10	10		DRAINAGE - 10
SAFETY - 20	3	20	20	20	6		3		14	16	3	14	6	7	20	20		SAFETY - 20
CAPACITY RATING - 30	27	27	27	25	19		23		28	28	15	15	15	15	29	29		CAPACITY RATING - 30
SUFFICIENCY RATING	71	83	73	95	74		44		76	81	64	61	53	45	97	87		SUFFICIENCY RATING
ADJUSTED RATING	72	84	74	95	72		46		66	78	56	53	46	39	77	81		ADJUSTED RATING
DEFICIENT MILEAGE	.19	2.24	1.60	.24	.68		3.84		.22	1.74	.19	3.19	.70	.44	.1	.07		DEFICIENT MILEAGE

FED ROUTE NO 4
STATE

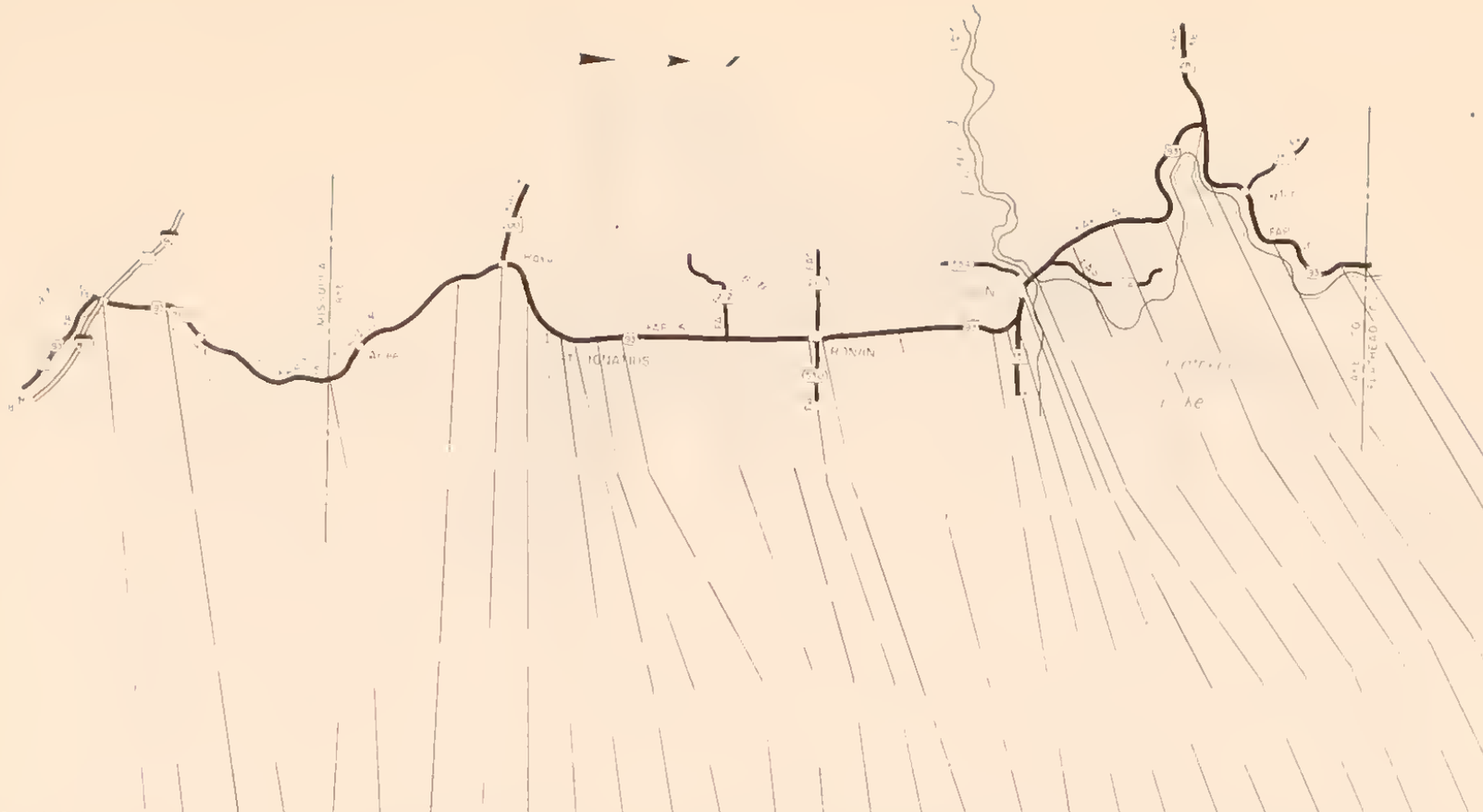

BEGINNING MILE POST	0.0	0.2	4.0	5.5	15.0	18.4	24.3	27.5	30.0	32.8	32.7	33.0	34.9	39.3	41.1	46.1	47.2	47.3	53.2	56.5	57.8	59.0	59.2	61.0	61.6	65.4	67.4	71.3	77.5	79.3	86.3	92.7
LENGTH	0.2	3.4	1.5	9.4	3.4	3.8	3.1	2.5	2.5	0.1	0.3	1.8	0.3	5.7	5.0	4.4	0.7	6.0	3.4	0.8	1.1	0.3	1.8	0.5	2.8	2.9	3.8	6.2	1.8	6.9	6.4	0.7
YEAR BUILT	64	34	48	64	40	60	60	60	60	U	69	60	60	50	60	70	U	70	34	U	64	34	U	66	5-	33	33	62	62	32	33	64
YEAR IMPROVED	A6	5E	64	64	40	60	60	60	60	P	64	60	60	50	60	70	P	70	5E	N	58	58	A	65	64	64	70	62	62	62	65	64
SURFACE WIDTH	24	.0	24	36	24	32	32	32	32	B	24	32	32	24	24	24	B	24	24	C C	24	24	B	30	24	24	30	32	32	22	24	32
ROADWAY WIDTH	36	.4	32	36	30	42	42	32	32	A	4	32	32	36	40	40	A	40	43	5 0	33	33	A	30	42	32	30	32	32	24	24	32
SURFACE TYPE	PMS	RMS	AMS	PMS	RMS	PMS	PMS	PMS	PMS	N	RMS	PMS	PMS	BMS	BMS	PMS	N	PMS	PMS	N N	PMS	PMS	N	PMS	PMS	PMS	PMS	PMS	PMS	RMS	RMS	PMS
ADT	1053	2574	2874	2714	2702	2817	2945	2407	2110		2479	2754	2774	2744	1167	1314		3300	3540	S	3742	4772		2390	1883	1406	1405	1266	1167	1174	1238	1325
OHV	498	496	471	446	421	471	492	396	327		474	462	474	471	524	591		513	524	I	537	726		343	264	224	174	182	171	166	175	195
SERVICE_VOLUME	392	239	182	473	468	536	268	193	544		19	544	720	491	304	648		239	440	-	403	726		280	544	365	414	452	676	303	536	542
FOUNDATION - 10	5	0	2	4	5	4	7	5	5		7	4	10	6	6	9		10	8	U	8	9		9	3	5	4	7	7	0	0	8
SURFACE - 30	23	1.	13	15	15	14	20	12	18		21	15	30	15	21	27		24	24	C	23	25		26	14	17	27	22	21	7	10	27
DRAINAGE - 10	10	7	7	10	-	10	10	10	10		10	10	10		11	11		10	10	I	10	10		10	10	10	5	10	10	4	6	10
SAFETY - 20	2	1	2	7	4	8	4	2	10		-	7	20	-	-	-		-	-	I	12	1		4	3	-	-	7	10	1	1	4
CAPACITY RATIO - 10	11	-	0	10	10	17	2		11		7	2	10	-	-	-		-	10	2	10	2		12	10	10	10	10	10	10	10	10
DEFICIENCY RATING	54	4	25	51	45	50	43	36	44		44	41	54	44	44	44		44	44	5	53	45		58	44	42	31	34	41	44	42	34
ADJUSTED RATING	45	14	14	41	40	52	34	25	39		42	42	42	34	44	47		46	45		46	32		31	48	44	45	44	41	41	45	41
DEFICIENT MILEAGE	.16	1.2	1.20	4.76	1.69	2.44	1.06	1.21	.61		.05	.91	.35	3.41	.5	.11		.1	1.9		.49	.32		.17	1.4	1.44	1.17	1.41	.19	4.1	4.4	.27

BEGINNING MILE POST	98.5	98.6	102.1	103.1	104.2	110.1	114.8	120.6	125.4	126.9	128.4	134.6	145.6	156.9	159.6	166.2	178.0	179.2	180.5	BEGINNING MILE POST
LENGTH	0.1	3.4	1.0	1.0	5.9	4.3	5.8	4.7	1.4	1.5	6.2	10.9	11.2	2.6	6.6	5.5	1.1	1.3	4.4	LENGTH
YEAR BUILT	64	62	63	63	61	0	60	60	60	0	34	28	26	25	31	31	0	48	50	YEAR BUILT
YEAR IMPROVED	64	63	63	63	61	0	60	60	60	0	54	55	60	60	64	51	0	57	50	YEAR IMPROVED
SURFACE WIDTH	32	32	32	32	24	8	24	24	24	8	22	24	26	26	24	22	8	22	24	SURFACE WIDTH
ROADWAY WIDTH	32	32	32	32	38	8	36	36	36	8	28	48	26	26	24	22	8	24	24	ROADWAY WIDTH
SURFACE TYPE	BMS	BMS	BMS	BMS	BMS	N	BMS	BMS	BMS	N	BMS	BMS	BMS	BMS	BMS	BMS	N	BMS	BMS	SURFACE TYPE
ADT	1634	2075	2289	2395	4354		2636	2628	4778		1175	795	835	611	704	1203		1361	301	ADT
DHV	260	328	350	361	590		372	364	631		144	104	85	79	92	158		181	47	DHV
SERVICE_VOLUME	556	240	705	340	383		309	862	937		202	614	314	314	335	158		357	355	SERVICE_VOLUME
FOUNDATION - 10	5	7	8	7	8		7	5	9		0	6	5	6	3	0		6	6	FOUNDATION - 10
SURFACE - 30	22	23	25	24	23		22	18	22		10	14	17	20	6	11		11	11	SURFACE - 30
DRAINAGE - 10	10	10	10	10	10		10	10	10		6	10	6	6	6	6		8	6	DRAINAGE - 10
SAFETY - 20	6	7	2	5	10		6	6	6		1	5	8	20	1	1		1	6	SAFETY - 20
CAPACITY RATING - 30	23	16	23	14	7		12	22	20		19	27	26	26	26	21		22	22	CAPACITY RATING - 30
SUFFICIENCY RATING	64	63	68	61	58		57	61	66		56	62	65	76	62	72		66	64	SUFFICIENCY RATING
ADJUSTED RATING	59	57	62	54	47		49	53	55		33	44	63	71	62	51		61	67	ADJUSTED RATING
DEFICIENT MILEAGE	1.41	1.31	.27	.67	2.53		2.56	1.71	.55		5.14	5.21	7.44	1.64	.27	6.71		1.41	1.56	DEFICIENT MILEAGE

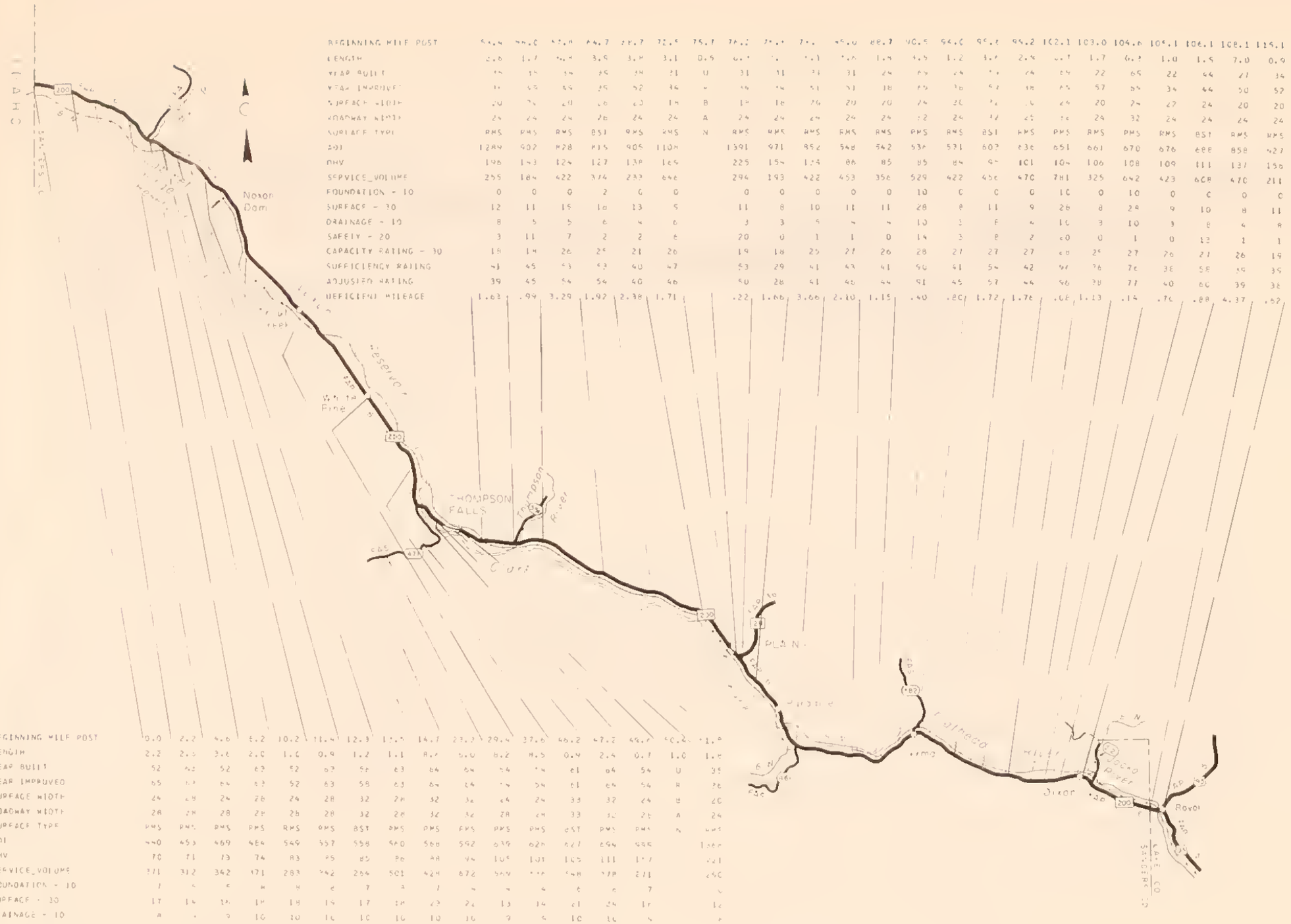

BEGINNING MILE POST	54.4	56.6	57.8	66.7	69.7	72.9	75.7	76.2	79.4	79.9	86.0	88.7	90.5	94.6	95.8	96.2	102.1	103.0	104.6	105.1	106.1	108.1	115.1
LENGTH	2.2	1.2	8.9	3.2	3.2	3.1	0.5	3.2	0.5	0.5	1.4	1.8	4.2	1.2	1.4	2.4	0.7	1.7	6.2	1.0	1.5	7.0	0.9
YEAR BUILT	52	52	52	63	52	63	52	63	64	64	64	64	61	64	54	0	35	65	22	44	27	34	
YEAR IMPROVED	65	64	64	63	52	63	58	63	64	64	64	64	61	64	54	R	28	65	22	44	50	52	
SURFACE WIDTH	24	24	24	28	24	28	32	28	32	32	24	24	33	32	24	B	20	24	24	24	24	24	
ROADWAY WIDTH	28	28	28	28	28	28	32	28	32	32	28	24	33	32	28	A	24	24	32	24	24	24	
SURFACE TYPE	BMS	BMS	BMS	BMS	BMS	BMS	BST	BMS	BMS	BMS	BMS	BMS	BMS	BMS	BST	N	BMS	BMS	BMS	BMS	BST	BMS	BMS
ADT	1289	902	828	815	905	1104		1391	971	852	548	542	534	531	603	836	651	861	670	676	688	858	427
DHV	196	143	124	127	138	169		225	154	124	86	85	85	84	95	101	104	106	108	109	111	137	156
SERVICE_VOLUME	255	184	422	374	233	648		296	193	422	453	356	529	422	456	470	781	325	642	423	608	470	211
FOUNDATION - 10	0	0	0	2	0	0		0	0	0	0	0	10	0	0	0	10	0	10	0	0	0	0
SURFACE - 30	12	11	15	16	13	5		11	8	10	11	11	28	8	11	9	26	8	29	9	10	8	11
DRAINAGE - 10	8	5	5	6	4	6		3	3	9	4	4	10	3	8	4	10	3	10	3	8	4	8
SAFETY - 20	3	11	7	2	2	8		20	0	1	1	0	14	3	8	2	40	0	1	0	13	1	1
CAPACITY RATING - 30	18	14	26	25	21	26		19	18	25	27	26	28	27	27	27	40	25	27	26	27	26	19
SUFFICIENCY RATING	41	45	53	53	40	47		53	29	41	43	41	90	41	54	42	96	76	76	38	58	49	35
ADJUSTED RATING	39	45	54	54	40	46		50	28	41	46	44	91	45	57	44	96	38	77	40	60	39	38
DEFICIENT MILEAGE	1.63	.99	3.29	1.92	2.38	1.71		.22	1.66	3.66	2.10	1.15	.40	.20	1.72	1.76	.68	1.13	.14	.70	.88	4.37	.52

BEGINNING MILE POST	0.0	2.2	4.6	6.2	10.2	11.4	12.9	13.5	14.7	23.2	29.4	37.6	46.2	47.2	48.4	50.2	51.8	
LENGTH	2.2	2.3	3.6	2.0	1.6	0.9	1.2	1.1	8.5	6.0	8.2	8.5	0.9	2.4	0.7	1.0	1.5	
YEAR BUILT	52	62	52	63	52	63	52	63	64	64	64	64	61	64	54	U	35	
YEAR IMPROVED	65	64	64	63	52	63	58	63	64	64	64	64	61	64	54	R	28	
SURFACE WIDTH	24	24	24	28	24	28	32	28	32	32	24	24	33	32	24	B	20	
ROADWAY WIDTH	28	28	28	28	28	28	32	28	32	32	28	24	33	32	28	A	24	
SURFACE TYPE	BMS	BMS	BMS	BMS	BMS	BMS	BST	BMS	BMS	BMS	BMS	BMS	BST	BMS	BMS	N	BMS	
ADT	440	453	469	484	549	557	598	540	568	592	639	628	621	694	686		1366	
DHV	70	71	73	74	83	85	85	86	88	94	105	101	105	111	107		221	
SERVICE_VOLUME	371	312	342	421	283	342	264	501	424	672	564	446	548	378	271		650	
FOUNDATION - 10	1	1	6	4	4	6	7	3	1	4	4	4	6	6	7		4	
SURFACE - 30	17	14	19	19	18	15	17	19	23	24	13	14	21	24	17		14	
DRAINAGE - 10	8	4	9	10	10	10	10	10	10	10	9	5	10	10	5		6	
SAFETY - 20	2	4	5	20	4	2	6	20	4	5	4	4	20	5	6		4	
CAPACITY RATING - 30	27	27	27	27	26	26	26	27	27	19	27	27	27	26	26		19	
SUFFICIENCY RATING	61	55	57	64	47	55	65	64	71	4	47	51	84	71	71		49	
ADJUSTED RATING	64	56	61	84	70	55	64	80	79	64	46	50	84	74	66		50	
DEFICIENT MILEAGE	.44	1.01	1.42	.84	.61	.55	.42	.25	2.32	1.16	1.59	1.51	.16	.26	.34		1.15	

FAP ROUTE NO 6
SHEET 1 OF 1

BEGINNING MILE POST	0.0	0.1	7.5	13.4	16.7	20.4	23.3	26.4	30.4	31.2	42.0	44.1	46.6	48.0	49.7	51.9	55.6	66.7	73.5	74.7	82.3	83.7	96.1	BEGINNING MILE POST
LENGTH	0.1	7.4	6.0	3.3	3.5	3.0	2.9	3.9	0.7	11.8	1.5	2.0	1.3	1.7	2.2	4.0	1.1	6.7	1.2	7.6	1.4	6.4	4.1	LENGTH
YEAR BUILT	40	40	40	36	37	37	36	36	U	24	49	34	U	40	52	53	56	50	30	36	55	68	U	YEAR BUILT
YEAR IMPROVED	40	40	40	39	39	39	36	36	R	25	49	59	R	40	53	53	61	51	68	36	55	68	R	YEAR IMPROVED
SURFACE WIDTH	22	22	24	24	24	24	22	22	B	18	30	22	B	24	24	24	32	32	20	18	44	48	B	SURFACE WIDTH
ROADWAY WIDTH	22	22	24	24	24	24	25	25	A	24	30	24	A	40	32	32	32	34	26	44	44	68	A	ROADWAY WIDTH
SURFACE TYPE	BST	BST	BST	BST	BST	BST	RMS	RMS	A	RMS	BST	RMS	A	RMS	RMS	RMS	RMS	RMS	RMS	RMS	DP	RMS	A	SURFACE TYPE
ADT	603	629	682	751	782	822	960	1714		1756	2139	3044		1846	2843	2193	2154	2174	2743	2417	3787	4233		ADT
DHV	86	89	95	103	108	114	131	229		250	303	434		264	391	296	296	296	377	344	536	604		DHV
SERVICE_VOLUME	390	390	280	280	280	240	305	282		285	374	272		240	440	320	320	320	261	327	192	1800		SERVICE_VOLUME
FOUNDATION - 10	0	0	0	0	0	0	0	0		0	4	0		0	4	4	10	10	0	4	10	1		FOUNDATION - 10
SURFACE - 30	13	13	9	14	13	14	13	12		14	15	9		4	14	16	14	14	3	4	14	14		SURFACE - 30
DRAINAGE - 10	5	4	6	7	7	7	6	6		6	9	6		6	10	10	10	8	6	6	10	10		DRAINAGE - 10
SAFETY - 20	0	1	6	2	2	3	2	2		4	1	2		4	12	6	4	14	4	8	12	4		SAFETY - 20
CAPACITY RATING - 30	27	27	25	25	24	23	24	17		17	14	0		21	24	14	14	14	8	8	14	14		CAPACITY RATING - 30
SUFFICIENCY RATING	45	46	48	48	45	47	45	38		38	47	29		39	44	34	34	34	38	38	46	44		SUFFICIENCY RATING
ADJUSTED RATING	48	48	50	49	47	48	45	34		34	41	47		45	44	34	34	34	38	38	46	44		ADJUSTED RATING
DEFICIENT MILEAGE	.10	4.06	3.17	1.81	1.96	1.64	1.66	2.52		7.27	1.04	1.14		1.11	1.04	1.04	1.04	1.04	1.11	1.04	1.04	1.04		DEFICIENT MILEAGE



BEGINNING MILE POST	87.7	98.5	107.6	107.8	108.2	108.8
LENGTH	11.2	8.7	0.1	0.4	0.6	0.3
YEAR BUILT	50	52	68	68	52	68
YEAR IMPROVED	51	52	68	68	52	68
SURFACE WIDTH	24	24	24	24	24	24
ROADWAY WIDTH	26	28	40	40	38	40
SURFACE TYPE	RMS	RMS	RMS	RMS	RMS	RMS
ADT	1140	1403	1624	953	953	1014
DHV	152	205	248	131	131	131
SERVICE_VOLUME	535	427	96	128	648	128
FOUNDATION - 10	4	3	10	10	4	10
SURFACE - 30	17	17	28	28	17	29
DRAINAGE - 10	10	10	10	10	10	10
SAFETY - 20	20	20	4	1	20	1
CAPACITY RATING - 30	26	23	0	15	27	15
SUFFICIENCY RATING	77	73	52	64	78	64
ADJUSTED RATING	76	70	47	64	78	64
DEFICIENT MILEAGE	2.63	2.41	.14	.16	.19	.16

BEGINNING MILE POST	0.0	3.9	11.2	23.4	26.0	27.3	27.6	34.2
LENGTH	3.9	7.3	12.1	2.6	1.6	0.2	6.5	5.3
YEAR BUILT	31	64	43	31	U	31	31	33
YEAR IMPROVED	53	64	[illegible]	35	N	35	35	54
SURFACE WIDTH	24	32	22	18	D C	18	18	22
ROADWAY WIDTH	24	32	24	24	E O	24	24	30
SURFACE TYPE	RMS	RMS	RMS	RMS	R N	RMS	RMS	RMS
ADT	1050	1186	1261	1338	S	1355	1359	1776
DHV	141	177	170	179	T	175	180	233
SERVICE_VOLUME	249	504	461	222	R	174	168	377
FOUNDATION - 10	0	8	0	0	U	0	0	0
SURFACE - 30	11	25	11	11	C	11	13	15
DRAINAGE - 10	5	10	8	[illegible]	T	4	3	4
SAFETY - 20	1	[illegible]	3	[illegible]	I	0	1	2
CAPACITY RATING - 30	22	[illegible]	23	[illegible]	O	15	14	26
SUFFICIENCY RATING	40	73	45	34	N	36	31	45
ADJUSTED RATING	39	71	43	[illegible]		28	24	40
DEFICIENT MILEAGE	2.39	2.03	6.72	1.78		.21	4.58	[illegible]

BEGINNING MILE POST	39.6	46.4	48.5	49.8	52.8	54.4	55.5	57.1	65.4	76.9	78.1
LENGTH	3.9	2.0	1.2	2.9	1.6	[illegible]	1.1	8.3	11.5	1.1	9.6
YEAR BUILT	L	36	U	36	65	65	65	37	[illegible]	U	39
YEAR IMPROVED	F	56	R	36	65	65	65	[illegible]	55	R	59
SURFACE WIDTH	B	24	B	24	24	24	24	24	32	B	24
ROADWAY WIDTH	A	30	A	30	40	40	40	34	12	A	32
SURFACE TYPE	N	RMS	N	RMS	RMS	RMS	RMS	RMS	RMS	N	RMS
ADT		5467		2361	2157	2005	1836	1626	1691		[illegible]
DHV		653		[illegible]	[illegible]	151	227	[illegible]	224		[illegible]
SERVICE_VOLUME		463		500	349	283	226	[illegible]	[illegible]		490
FOUNDATION - 10		0		3	10	10	10	5	4		0
SURFACE - 30		12		17	26	27	27	24	25		12
DRAINAGE - 10		3		7	10	10	10	[illegible]	10		10
SAFETY - 20		3		[illegible]	[illegible]	20	[illegible]	[illegible]	7		20
CAPACITY RATING - 30		9		17	12	11	15	[illegible]	25		[illegible]
SUFFICIENCY RATING		[illegible]		49	75	78	[illegible]	81	[illegible]		[illegible]
ADJUSTED RATING		17		47	74	74	[illegible]	[illegible]	[illegible]		[illegible]
DEFICIENT MILEAGE		[illegible]		[illegible]	[illegible]	[illegible]	[illegible]	[illegible]	[illegible]		.14

FAP ROUTE 8
SHEET 1 OF 1

BEGINNING MILE POST	0.0	1.9	12.4	20.1	20.8	29.3	38.5	39.8	42.1	46.0	53.8	60.0	66.0	BEGINNING MILE POST
LENGTH	2.2	10.4	7.7	0.7	8.4	9.0	1.3	3.2	2.8	7.8	6.1	6.0	0.7	LENGTH
YEAR BUILT	67	29	63	63	32	32	35	35	35	35	36	36	6	YEAR BUILT
YEAR IMPROVED	67	59	63	63	36	36	36	36	35	35	36	36	6	YEAR IMPROVED
SURFACE WIDTH	32	24	32	32	20	20	50	22	20	20	22	2	8	SURFACE WIDTH
ROADWAY WIDTH	32	32	32	32	24	24	50	24	24	24	25	25	8	ROADWAY WIDTH
SURFACE TYPE	PMS	PMS	PMS	PMS	BST	BST	RMS	RMS	RMS	RMS	RMS	RMS	A	SURFACE TYPE
ADT	326	309	270	251	278	291	761	467	681	369	377	570		ADT
DHV	45	46	39	44	42	41	101	59	59	65	56	79		DHV
SERVICE_VOLUME	722	432	511	411	635	240	3238	319	237	288	324	436		SERVICE_VOLUME
FOUNDATION - 10	9	7	5	6	0	0	0	0	0	0	0	0		FOUNDATION - 10
SURFACE - 30	27	23	21	24	10	14	12	12	11	11	11	13		SURFACE - 30
DRAINAGE - 10	10	10	10	10	7	7	7	8	8	8	8	8		DRAINAGE - 10
SAFETY - 20	2	8	15	2	6	1	1	3	1	1	1	4		SAFETY - 20
CAPACITY RATING - 30	29	29	29	29	29	27	30	27	26	28	28	29		CAPACITY RATING - 30
SUFFICIENCY RATING	77	77	80	82	83	85	86	83	83	84	84	84		SUFFICIENCY RATING
ADJUSTED RATING	83	83	86	85	87	91	92	89	89	90	91	91		ADJUSTED RATING
DEFICIENT MILEAGE	.55	2.45	1.59	.25	4.65	4.66	.31	1.27	1.58	4.13	4.13	1.71		DEFICIENT MILEAGE

BEGINNING MILE POST	0.0	3.5	7.1	9.2	16.2	20.0	29.7	34.6	44.3	52.2	55.1
LENGTH	3.5	3.6	2.1	6.4	3.8	9.7	4.9	9.7	7.9	2.9	8.7
YEAR BUILT	U	47	47	51	53	63	64	36	34	34	34
YEAR IMPROVED	R	71	71	57	57	64	64	36	49	63	65
SURFACE WIDTH	N	28	28	24	24	32	32	22	24	22	22
ROADWAY WIDTH	A	40	30	29	29	40	35	26	24	24	24
SURFACE TYPE	N	PMS	PMS	PMS	PMS	PMS	PMS	BST	RMS	RMS	RMS
ADT		1986	1587	1526	1436	1301	1380	908	1137	1076	960
DHV		274	229	223	210	191	191	120	150	150	137
SERVICE_VOLUME		592	702	401	536	640	720	690	441	340	655
FOUNDATION - 10		7	8	4	4	6	7	0	0	0	0
SURFACE - 30		27	28	18	17	22	24	7	5	9	10
DRAINAGE - 10		9	9	10	10	10	10	6	8	8	8
SAFETY - 20		1	20	19	15	2	15	4	2	2	2
CAPACITY RATING - 30		23	25	22	24	26	26	27	25	23	27
SUFFICIENCY RATING		67	90	76	76	76	82	64	61	62	67
ADJUSTED RATING		62	88	70	67	68	80	64	60	61	66
DEFICIENT MILEAGE		1.24	.29	1.60	1.19	2.96	1.82	2.72	4.78	1.65	6.69

BEGINNING MILE POST	63.9	72.4	79.3	80.0	84.6	86.0	89.4	89.6	90.9	97.0	104.3	109.5
LENGTH	8.4	6.8	0.6	4.7	1.2	3.3	0.1	1.3	6.0	7.3	5.1	1.7
YEAR BUILT	74	34	U	33	76	32	30	70	30	28	67	52
YEAR IMPROVED	51	51	R	63	76	41	55	70	61	53	67	52
SURFACE WIDTH	22	22	B	24	24	20	22	24	22	22	24	24
ROADWAY WIDTH	24	24	A	26	32	24	26	32	26	24	40	32
SURFACE TYPE	RMS	PMS	N	RMS	PMS	BST	RMS	PMS	RMS	RMS	PMS	RMS
ADT	868	915		695	883	893	913	994	595	1107	1335	1473
DHV	122	124		126	123	124	126	136	135	151	190	191
SERVICE_VOLUME	627	655		825	666	686	531	666	501	135	296	625
FOUNDATION - 10	0	0		0	10	0	8	10	0	0	9	5
SURFACE - 30	5	9		10	29	8	25	28	12	5	24	12
DRAINAGE - 10	8	8		7	10	7	10	10	7	7	10	10
SAFETY - 20	3	7		16	8	4	20	20	6	7	13	1
CAPACITY RATING - 30	27	27		29	27	27	26	27	26	27	26	25
SUFFICIENCY RATING	47	51		61	64	46	89	95	51	50	76	54
ADJUSTED RATING	47	51		61	64	46	89	94	51	49	74	56
DEFICIENT MILEAGE	4.13	3.41		1.91	.24	1.98	.07	.11	3.33	3.71	1.28	.7

FAP ROUTE NO 10
SHEET 1 OF 1

BEGINNING MILE POST	0.0	1.3	5.5	10.8	16.6	19.3	30.9	40.7	49.9	51.8
LENGTH	1.3	4.3	5.1	5.7	2.7	11.6	9.7	9.1	1.8	2.3
YEAR BUILT	31	71	69	69	61	61	61	65	61	L
YEAR IMPROVED	31	71	69	69	61	61	61	65	61	R
SURFACE WIDTH	18	34	34	34	32	32	32	32	32	B
ROADWAY WIDTH	24	34	34	34	32	32	32	32	32	A
SURFACE TYPE	RMS	RMS	RMS	RMS	RMS	RMS	RMS	RMS	RMS	A
ADT	922	735	653	686	677	720	930	1034	2151	
DHV	204	167	152	154	155	171	211	243	443	
SERVICE_VOLUME	270	453	529	485	696	496	742	748	748	
FOUNDATION - 10	0	10	10	10	10	9	9	9	9	
SURFACE - 30	7	28	28	28	28	27	27	28	24	
DRAINAGE - 10	3	10	10	10	10	10	10	10	10	
SAFETY - 20	1	20	13	2	14	7	7	5	3	
CAPACITY RATING - 40	14	24	26	25	27	26	26	25	21	
SUFFICIENCY RATING	30	92	87	75	89	79	79	77	68	
ADJUSTED RATING	30	92	88	77	90	80	79	76	68	
DEFICIENT MILEAGE	1.00	.39	.71	1.09	.39	3.98	2.06	2.16	.65	

60.4	62.2	74.4	74.9	75.3	80.4	83.2	85.4	BEGINNING MILE POST
1.7	2.2	10.2	0.4	5.0	3.1	5.8	8.3	LENGTH
55	41	41	U	38	36	28	U	YEAR BUILT
55	41	41	R	36	55	41	N	YEAR IMPROVED
24	20	20	B	20	20	20	O C	SURFACE WIDTH
40	24	24	A	24	24	24	E D	ROADWAY WIDTH
RMS	RMS	RMS	A	RMS	RMS	BST	W N	SURFACE TYPE
1128	591	749		567	589	300	S	ADT
179	140	123		90	92	53	T	DHV
563	451	431		407	427	356	P	SERVICE_VOLUME
7	6	6		6	0	6	U	FOUNDATION - 10
18	15	13		11	4	W	C	SURFACE - 30
10	5	5		5	5	4	T	DRAINAGE - 10
18	20	8		5	5	1	I	SAFETY - 20
27	25	25		27	28	29	O	CAPACITY RATING - 40
78	65	56		49	47	52	N	SUFFICIENCY RATING
77	65	59		52	50	44		ADJUSTED RATING
.41	.78	4.72		2.01	1.23	3.61		DEFICIENT MILEAGE

F.P. NO. TE NO.
SHEET OF

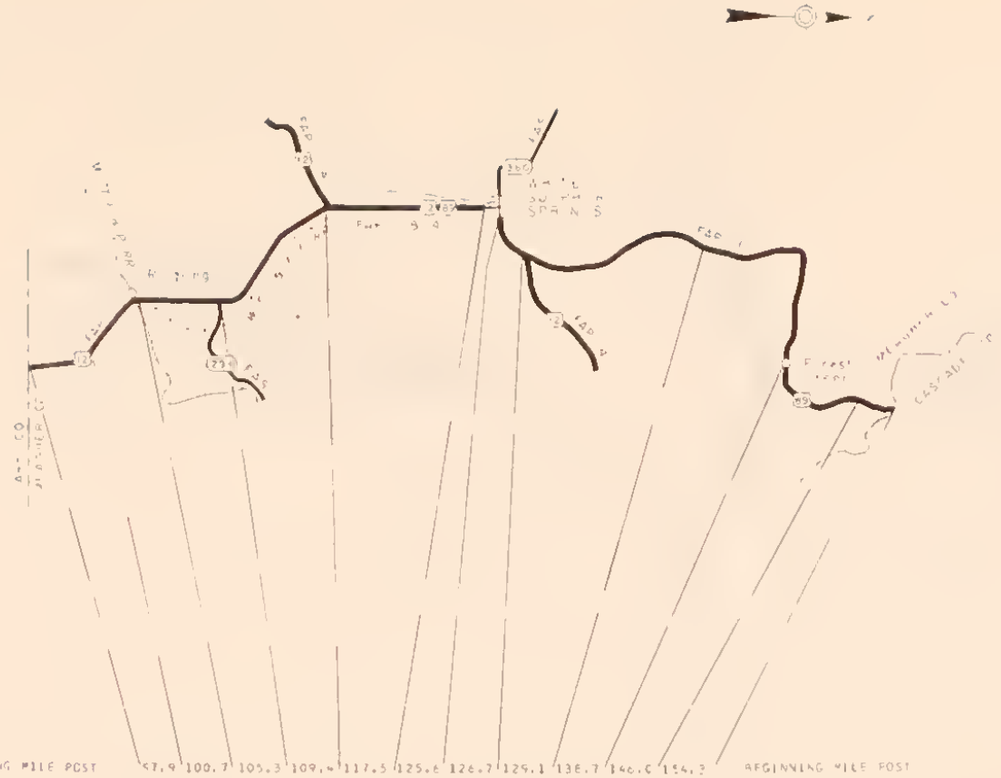

BEGINNING MILE POST	97.9	100.7	105.3	109.4	117.5	125.6	126.7	129.1	138.7	146.6	154.3	BEGINNING MILE POST
LENGTH	2.7	4.6	4.1	8.0	8.1	0.9	2.4	9.5	7.3	8.3	3.3	LENGTH
YEAR BUILT	42	31	36	36	33	U	65	65	53	53	53	YEAR BUILT
YEAR IMPROVED	52	36	47	63	56	R	65	69	63	62	63	YEAR IMPROVED
SURFACE WIDTH	24	20	24	22	20	B	24	28	26	26	26	SURFACE WIDTH
ROADWAY WIDTH	24	24	24	24	24	A	40	28	26	26	26	ROADWAY WIDTH
SURFACE TYPE	RMS	BST	RMS	RMS	RMS	N	RMS	RMS	RMS	RMS	RMS	SURFACE TYPE
ADT	216	218	230	259	690		779	371	376	372	372	ADT
DHV	31	31	32	35	103		121	54	54	55	51	DHV
SERVICE_VOLUME	673	392	408	264	421		296	472	418	416	466	SERVICE_VOLUME
FOUNDATION - 10	0	0	0	0	0		10	10	8	8	7	FOUNDATION - 10
SURFACE - 30	10	8	11	12	12		27	20	23	24	21	SURFACE - 30
DRAINAGE - 10	8	6	8	8	8		10	10	10	10	10	DRAINAGE - 10
SAFETY - 20	20	3	3	1	4		7	6	4	5	1	SAFETY - 20
CAPACITY RATING - 30	29	29	29	28	28		24	28	24	28	28	CAPACITY RATING - 30
SUFFICIENCY RATING	67	46	49	49	51		78	63	74	75	71	SUFFICIENCY RATING
ADJUSTED RATING	77	52	60	59	63		79	67	75	80	73	ADJUSTED RATING
DEFICIENT MILEAGE	.96	2.53	2.12	4.14	4.05		.58	1.17	1.37	2.17	1.15	DEFICIENT MILEAGE

FAP ROUTE NO 11
SHEET 2 OF 3

ESCAPE CO
NE HART
FAP
Marsh
FAS
FAP 11
Belt
GREAT FALLS
FAS
FAS
FA

BEGINNING MILE POST	0.0	8.6	16.3	21.2	24.3	27.1	37.8	47.1	48.6	49.2	56.5	61.5	67.5	77.0	80.7	83.0	BEGINNING MILE POST
LENGTH	8.5	7.8	4.9	2.9	2.6	10.8	9.2	1.4	0.6	7.2	5.1	5.9	9.5	3.7	2.2	0.9	LENGTH
YEAR BUILT	62	66	69	34	34	34	34	38	L	34	36	34	34	34	34	34	YEAR BUILT
YEAR IMPROVED	62	66	69	71	34	34	34	58	R	34	57	34	34	52	52	52	YEAR IMPROVED
SURFACE WIDTH	26	24	24	24	20	20	20	22	B	20	22	20	20	22	22	22	SURFACE WIDTH
ROADWAY WIDTH	34	40	40	40	24	24	24	25	A	24	24	24	24	24	24	24	ROADWAY WIDTH
SURFACE TYPE	BST	PMS	PMS	PMS	RMS	RMS	RMS	RMS	N	RMS	RMS	RMS	RMS	RMS	RMS	RMS	SURFACE TYPE
ADT	263	353	380	386	390	432	539	1272		794	592	541	479	285	282	280	ADT
DHV	46	71	80	80	80	91	123	211		128	106	98	73	44	41	42	DHV
SERVICE_VOLUME	546	596	568	511	510	762	486	603		431	311	237	233	252	305	303	SERVICE_VOLUME
FOUNDATION - 10	5	10	10	10	0	0	0	0		0	3	3	0	0	0	0	FOUNDATION - 10
SURFACE - 30	19	27	28	28	12	10	12	14		15	15	15	12	12	13	13	SURFACE - 30
DRAINAGE - 10	10	10	10	10	7	6	9	9		9	7	6	7	6	6	6	DRAINAGE - 10
SAFETY - 20	4	20	14	20	20	7	5	7		4	2	1	1	2	2	1	SAFETY - 20
CAPACITY RATING - 30	29	28	29	28	28	28	26	29		28	25	24	25	27	28	28	CAPACITY RATING - 30
SUFFICIENCY RATING	72	95	90	86	87	84	81	85		83	82	81	65	66	81	80	SUFFICIENCY RATING
ADJUSTED RATING	80	96	92	93	93	89	84	84		84	85	80	80	85	86	86	ADJUSTED RATING
DEFICIENT MILEAGE	2.44	.64	.54	.19	.92	5.02	4.57	.72		3.69	2.54	2.54	5.28	2.01	1.16	.50	DEFICIENT MILEAGE

FAP ROUTE NO 13
SHEET 1 OF 1

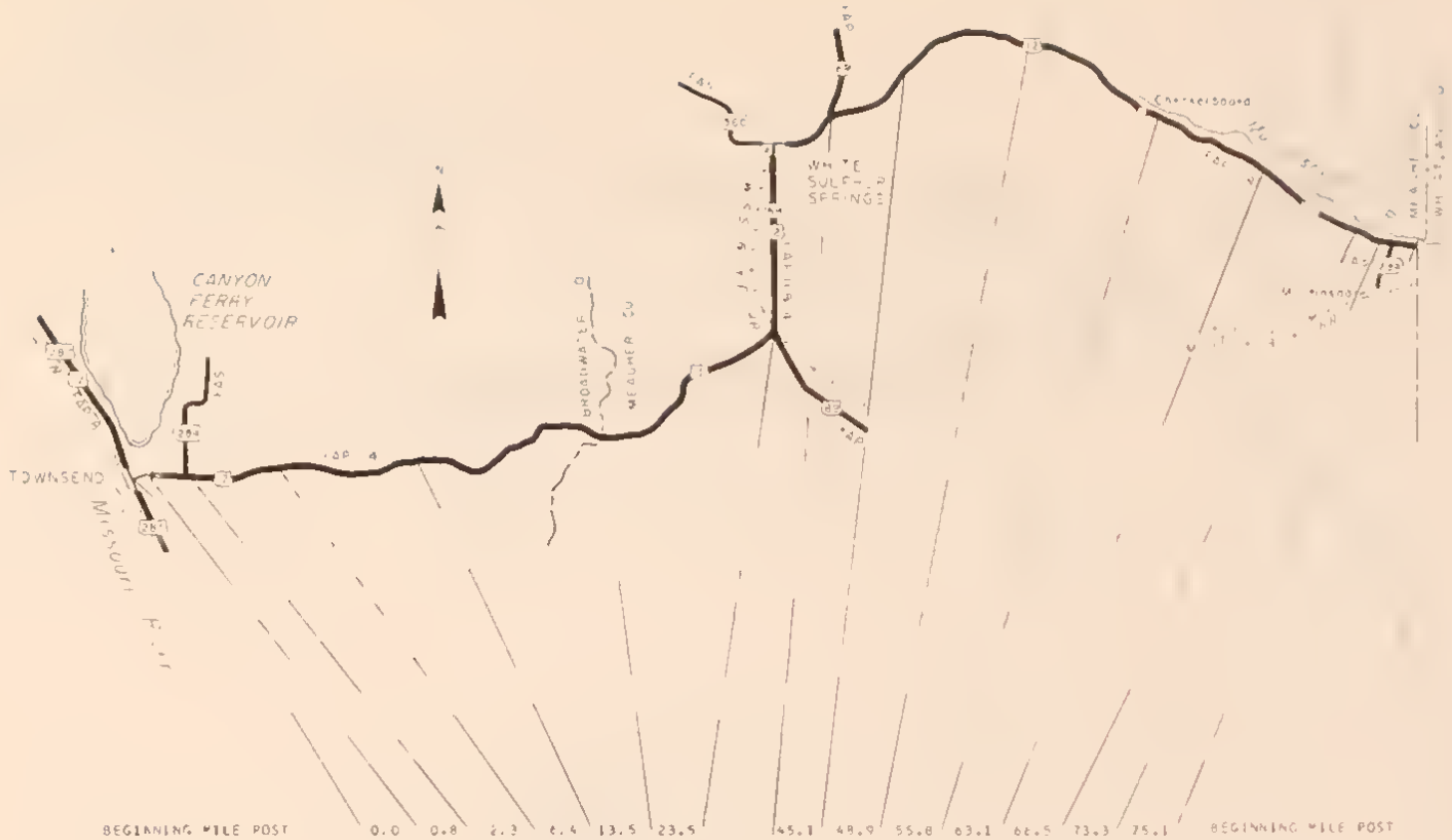

BEGINNING MILE POST	0.0	0.8	2.3	6.4	13.5	23.5	45.1	48.9	55.8	63.1	66.5	73.3	75.1
LENGTH	0.8	1.5	3.9	7.1	9.9	9.9	3.9	6.8	7.3	3.3	6.8	1.7	2.0
YEAR BUILT	U	64	64	37	51	55	65	37	38	37	36	36	34
YEAR IMPROVED	R	64	64	52	51	55	65	56	58	48	52	52	64
SURFACE WIDTH	8	32	32	20	20	24	24	21	24	20	22	22	22
ROADWAY WIDTH	A	32	32	25	26	27	40	25	28	25	24	24	24
SURFACE TYPE	N	PMS	PMS	RMS	RMS	PMS	PMS	RMS	PMS	RMS	RMS	RMS	RMS
ADT		1148	519	489	431	376	408	391	374	380	407	424	443
DHV		170	73	69	60	56	51	47	45	46	44	51	54
SERVICE_VOLUME		569	487	338	134	308	201	201	327	220	222	476	364
FOUNDATION - 10		10	8	0	2	3	8	0	3	3	0	0	0
SURFACE - 30		27	25	10	10	16	24	11	18	12	12	14	13
DRAINAGE - 10		10	10	7	5	9	10	7	10	8	7	7	8
SAFETY - 20		20	4	3	1	1	20	2	7	2	1	6	3
CAPACITY RATING - 30		26	28	27	21	27	26	26	28	27	27	28	28
SUFFICIENCY RATING		93	79	67	47	59	58	64	66	59	61	55	56
ADJUSTED RATING		92	82	62	53	63	90	53	73	56	54	61	56
DEFICIENT MILEAGE		.15	.88	3.85	5.29	4.44	.52	3.74	7.53	2.76	2.03	.88	1.07

BEGINNING MILE POST
LENGTH
YEAR BUILT
YEAR IMPROVED
SURFACE WIDTH
ROADWAY WIDTH
SURFACE TYPE
ADT
DHV
SERVICE_VOLUME
FOUNDATION - 10
SURFACE - 30
DRAINAGE - 10
SAFETY - 20
CAPACITY RATING - 30
SUFFICIENCY RATING
ADJUSTED RATING
DEFICIENT MILEAGE

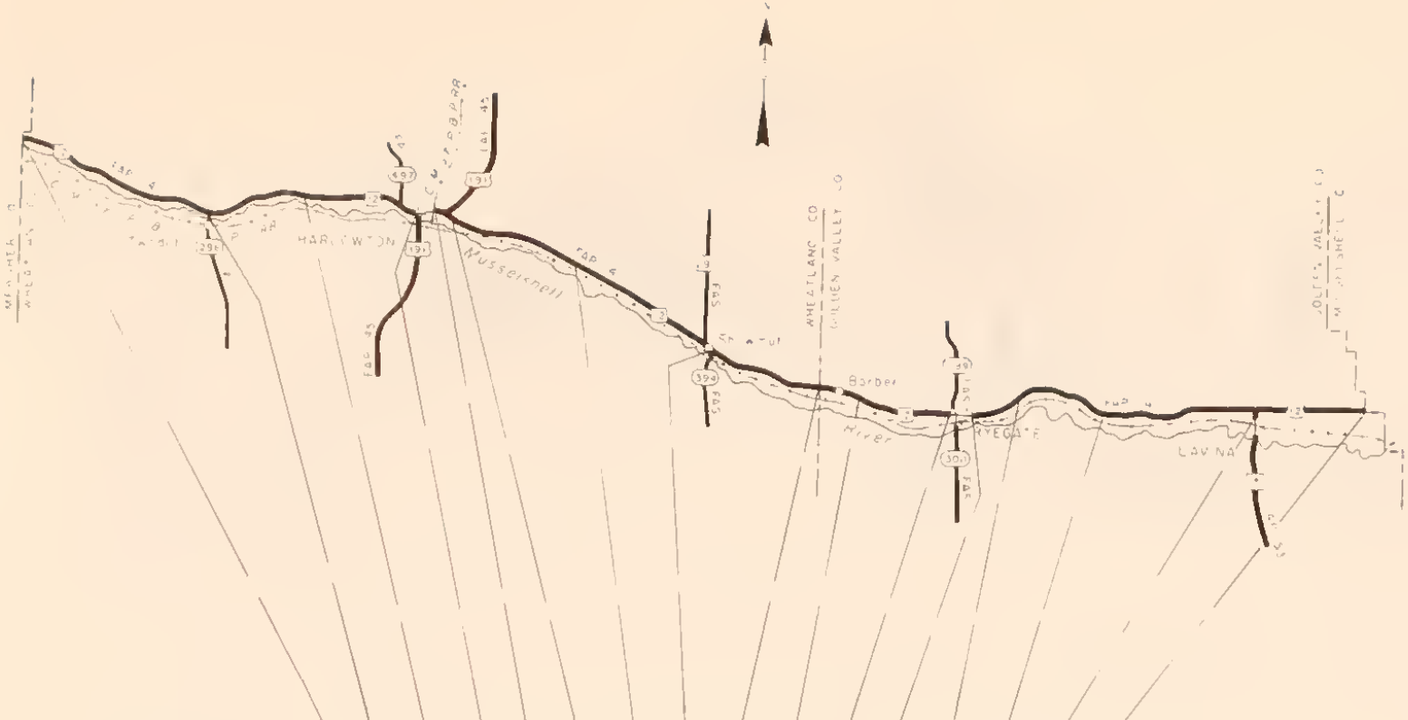

BEGINNING MILE POST	77.2	88.0	92.8	99.3	100.3	100.8	108.0	116.4	122.5	124.9	129.5	130.5	133.0	137.0	146.0	BEGINNING MILE POST
LENGTH	10.8	4.7	6.5	0.9	0.5	7.1	8.4	6.1	2.3	4.5	1.0	2.4	3.9	9.1	5.6	LENGTH
YEAR BUILT	34	66	68	U	65	65	53	67	67	56	L	37	37	37	37	YEAR BUILT
YEAR IMPROVED	34	66	68	R	65	65	53	67	67	71	R	53	55	55	37	YEAR IMPROVED
SURFACE WIDTH	20	24	24	B	24	24	24	24	24	28	B	21	21	21	20	SURFACE WIDTH
ROADWAY WIDTH	24	40	40	A	40	40	28	40	40	28	A	24	24	24	26	ROADWAY WIDTH
SURFACE TYPE	BST	PMS	PMS	N	PMS	PMS	PMS	PMS	PMS	PMS	N	PMS	PMS	PMS	PMS	SURFACE TYPE
ADT	452	576	738		1283	960	898	806	838	897		1024	941	869	290	ADT
DHV	56	75	93		161	118	114	99	103	109		132	122	124	38	DHV
SERVICE_VOLUME	327	296	296		872	304	558	281	296	558		608	159	380	441	SERVICE_VOLUME
FOUNDATION - 10	0	8	9		10	9	4	9	9	3		0	0	0	0	FOUNDATION - 10
SURFACE - 30	11	23	23		27	25	16	27	26	18		10	13	13	9	SURFACE - 30
DRAINAGE - 10	7	10	10		10	10	10	10	10	10		6	6	8	4	DRAINAGE - 10
SAFETY - 20	1	7	7		20	18	19	20	16	15		20	1	2	2	SAFETY - 20
CAPACITY RATING - 30	27	26	25		27	24	27	25	25	27		27	18	25	29	CAPACITY RATING - 30
SUFFICIENCY RATING	46	74	76		94	86	78	91	86	79		63	38	48	44	SUFFICIENCY RATING
ADJUSTED RATING	52	77	77		93	86	78	91	86	74		63	48	49	53	ADJUSTED RATING
DEFICIENT MILEAGE	5.89	1.25	1.61		.08	1.04	2.67	.59	.38	1.27		.96	2.51	4.78	3.20	DEFICIENT MILEAGE

FAP ROUTE NO 14
SHEET 2 OF 3

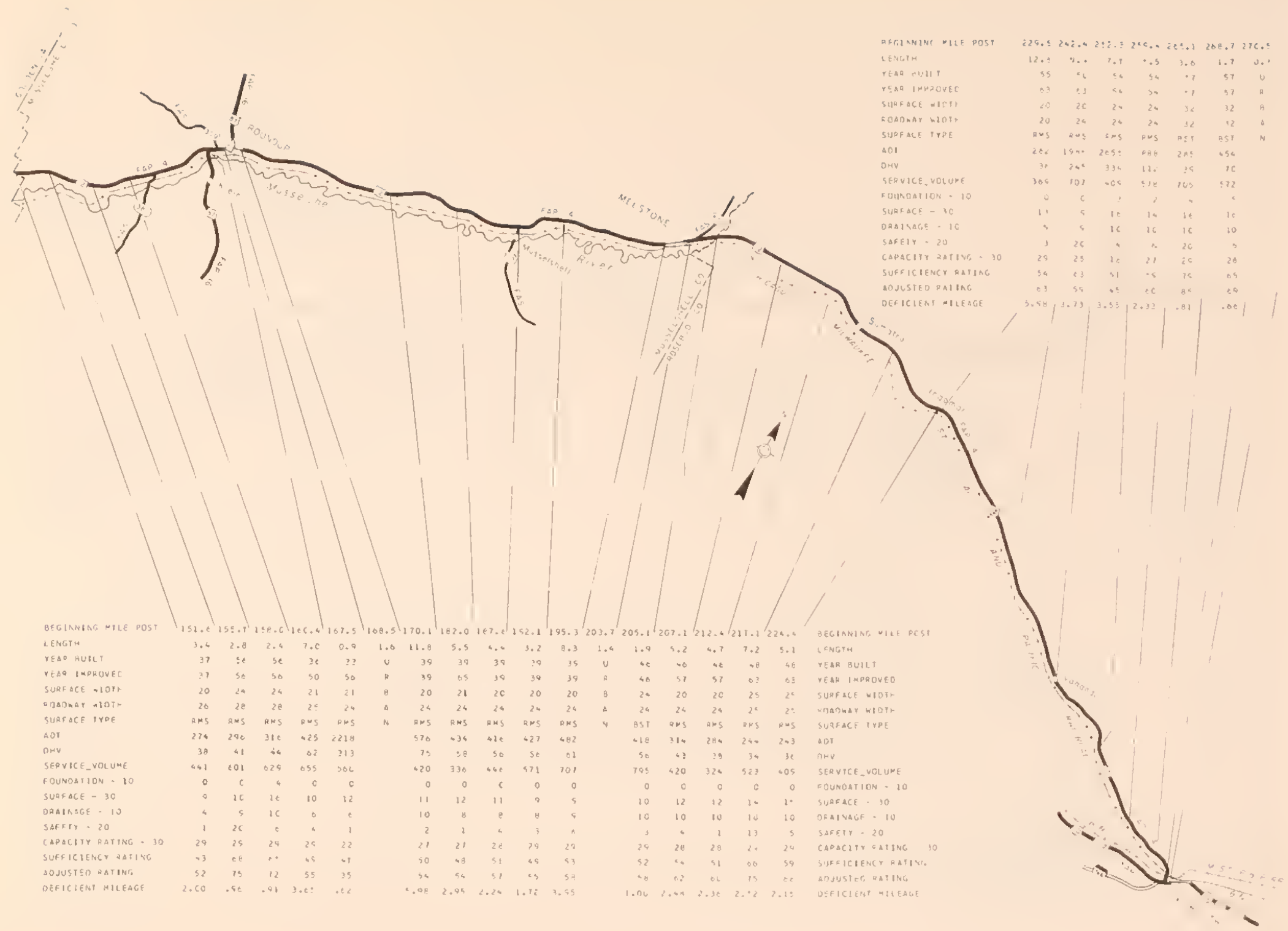

BEGINNING MILE POST	229.5	242.4	252.3	259.4	265.1	268.7	270.5
LENGTH	12.9	9.9	7.1	5.7	3.6	1.8	0.4
YEAR BUILT	55	56	54	54	47	57	U
YEAR IMPROVED	63	63	54	54	47	57	R
SURFACE WIDTH	20	20	24	24	32	32	B
ROADWAY WIDTH	20	24	24	24	32	32	A
SURFACE TYPE	RMS	RMS	RMS	RMS	BST	BST	N
ADT	264	190	265	288	285	454	
DHV	37	26	33	11	25	70	
SERVICE_VOLUME	369	702	409	578	705	572	
FOUNDATION - 10	0	0	2	2	4	4	
SURFACE - 30	11	5	16	14	16	16	
DRAINAGE - 10	4	6	10	10	10	10	
SAFETY - 20	3	20	4	4	20	5	
CAPACITY RATING - 30	29	25	18	27	29	28	
SUFFICIENCY RATING	54	63	51	45	70	65	
ADJUSTED RATING	63	56	45	60	84	69	
DEFICIENT MILEAGE	3.48	3.73	3.55	2.32	.81	.66	

BEGINNING MILE POST	151.6	155.1	158.0	160.4	167.5	168.5	170.1	182.0	187.6	192.1	195.3	203.7	205.1	207.1	212.4	217.1	224.4	BEGINNING MILE POST
LENGTH	3.4	2.8	2.4	7.0	0.9	1.6	11.8	5.5	4.4	3.2	8.3	1.4	1.9	5.2	4.7	7.2	5.1	LENGTH
YEAR BUILT	37	56	56	36	33	U	39	39	39	39	35	U	46	46	46	48	46	YEAR BUILT
YEAR IMPROVED	37	56	56	50	56	R	39	65	39	39	39	R	46	57	57	63	63	YEAR IMPROVED
SURFACE WIDTH	20	24	24	21	21	B	20	21	20	20	20	B	24	20	20	25	25	SURFACE WIDTH
ROADWAY WIDTH	26	28	28	25	24	A	24	24	24	24	24	A	24	24	24	25	25	ROADWAY WIDTH
SURFACE TYPE	RMS	RMS	RMS	RMS	RMS	N	RMS	RMS	RMS	RMS	RMS	N	BST	RMS	RMS	RMS	RMS	SURFACE TYPE
ADT	274	296	316	425	2218		576	436	416	427	482		418	314	284	264	243	ADT
DHV	38	41	44	62	313		75	58	56	56	61		56	43	39	34	36	DHV
SERVICE_VOLUME	441	601	629	655	566		420	336	466	471	707		795	420	324	523	405	SERVICE_VOLUME
FOUNDATION - 10	0	0	4	0	0		0	0	0	0	0		0	0	0	0	0	FOUNDATION - 10
SURFACE - 30	9	10	16	10	12		11	12	11	9	5		10	12	12	14	14	SURFACE - 30
DRAINAGE - 10	4	5	10	6	6		10	8	8	8	5		10	10	10	10	10	DRAINAGE - 10
SAFETY - 20	1	20	6	4	1		2	1	4	3	4		3	4	1	13	5	SAFETY - 20
CAPACITY RATING - 30	29	25	29	25	22		27	27	28	29	29		29	28	28	24	29	CAPACITY RATING - 30
SUFFICIENCY RATING	43	68	71	65	47		50	48	51	49	53		52	54	51	66	59	SUFFICIENCY RATING
ADJUSTED RATING	52	75	72	55	35		54	54	57	55	58		48	62	61	75	66	ADJUSTED RATING
DEFICIENT MILEAGE	2.60	.56	.91	3.62	.62		5.98	2.95	2.24	1.72	3.95		1.00	2.48	2.36	2.72	2.15	DEFICIENT MILEAGE

F4P ROUTE NO 14
SHEET 3 OF 3

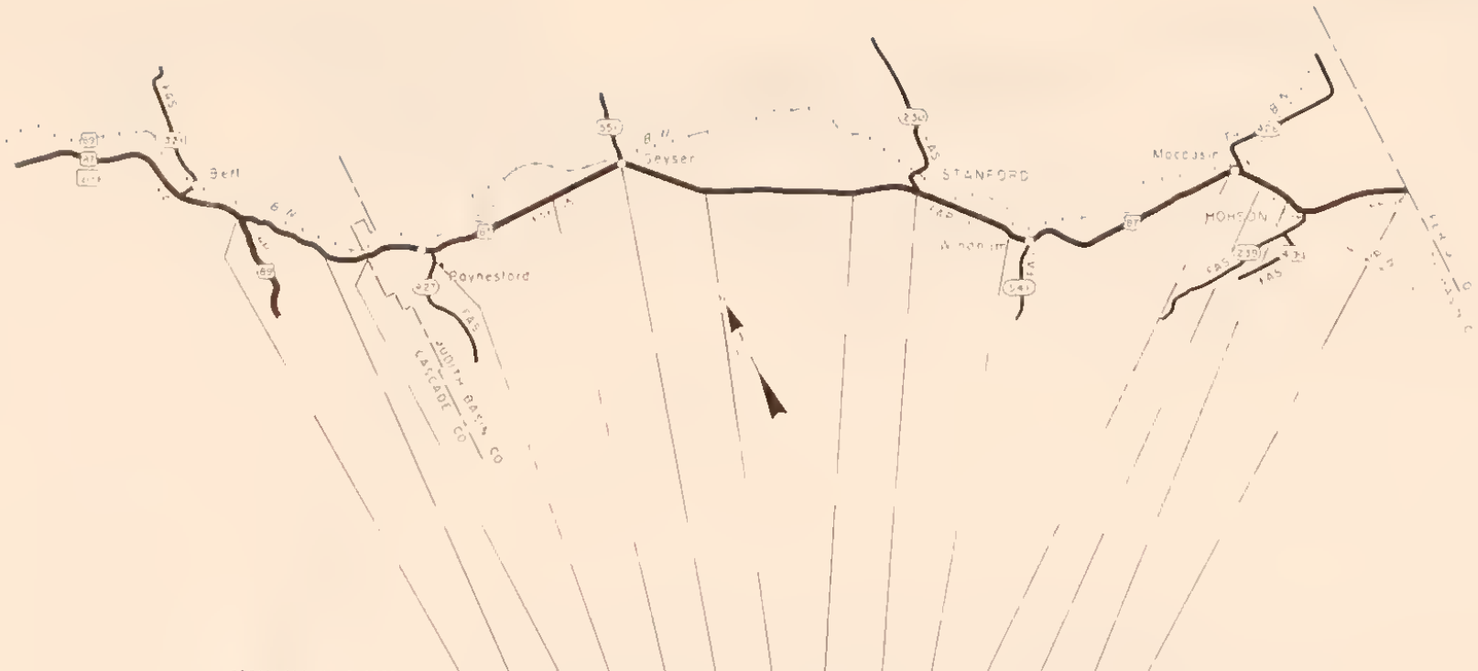

BEGINNING MILE POST	0.0	5.4	7.0	10.4	17.9	21.8	26.5	33.2	36.6	41.8	54.3	56.4	57.8	BEGINNING MILE POST
LENGTH	5.4	1.7	3.3	7.5	3.9	4.8	6.6	3.4	5.1	12.4	2.3	1.1	6.5	LENGTH
YEAR BUILT	35	61	61	64	64	36	36	37	37	36	58	55	71	YEAR BUILT
YEAR IMPROVED	60	61	61	64	64	50	50	37	37	36	71	55	71	YEAR IMPROVED
SURFACE WIDTH	24	32	24	32	32	22	22	24	24	20	22	24	24	SURFACE WIDTH
ROADWAY WIDTH	32	36	36	32	32	25	25	30	30	24	24	32	40	ROADWAY WIDTH
SURFACE TYPE	PMS	PMS	PMS	PMS	PMS	RMS	RMS	RMS	RMS	RMS	RMS	RMS	PMS	SURFACE TYPE
ADT	1452	1368	1309	1151	1166	1185	1211	1287	1343	1217	1285	1321	1332	ADT
DHV	177	166	159	138	133	134	134	154	156	142	156	159	166	DHV
SERVICE_VOLUME	479	504	504	403	552	431	243	522	516	454	504	503	643	SERVICE_VOLUME
FOUNDATION - 10	6	6	7	8	9	0	0	0	0	0	2	5	10	FOUNDATION - 10
SURFACE - 30	21	21	24	23	25	12	11	11	10	14	11	15	20	SURFACE - 30
DRAINAGE - 10	10	10	10	10	10	7	6	4	9	4	7	10	10	DRAINAGE - 10
SAFETY - 20	7	18	8	8	7	16	2	2	10	4	1	4	15	SAFETY - 20
CAPACITY RATING - 30	24	25	25	25	27	25	22	25	25	24	24	1	26	CAPACITY RATING - 30
SUFFICIENCY RATING	56	80	74	73	78	80	61	67	56	61	67	1	1	SUFFICIENCY RATING
ADJUSTED RATING	61	76	73	72	77	69	60	65	56	59	1	1	49	ADJUSTED RATING
DEFICIENT MILEAGE	1.49	.60	.78	2.67	.92	1.40	1.96	1.67	1.34	1.71	1.	1.	.49	DEFICIENT MILEAGE

384.4	386.1	BEGINNING MILE POST
1.7	1..	LENGTH
4<	C	YEAR BUILT
6[illegible]	[illegible]	YEAR IMPROVED
.4	B	SURFACE WIDTH
28	A	ROADWAY WIDTH
PMS	S	SURFACE TYPE
585		ADT
11C		DHV
465		SERVICE_VOLUME
3		FOUNDATION - 10
15		SURFACE - 30
8		DRAINAGE - 10
3		SAFETY - 20
2[illegible]		CAPACITY RATING - 30
55		SUFFICIENCY RATING
55		ADJUSTED RATING
.82		DEFICIENT MILEAGE

BEGINNING MILE POST	64.4	64.9	66.9	73.5	76.9	79.2	80.8	83.1	88.2	94.3	103.2	112.9	121.7	123.1	131.0	135.5	136.6	131.6	146.2	156.7	BEGINNING MILE POST
LENGTH	0.5	2.0	6.5	3.3	2.3	1.7	2.1	5.0	6.0	8.9	9.6	8.7	1.4	7.7	4.5	0.8	1.1	11.6	7.5	1.6	LENGTH
YEAR BUILT	11	71	47	47	47	47	U	42	37	31	37	51	51	31	31	U	31	5[illegible]	[illegible]	U	YEAR BUILT
YEAR IMPROVED	71	11	54	54	54	54	R	72	56	56	56	51	91	58	58	R	69	5[illegible]	54	R	YEAR IMPROVED
SURFACE WIDTH	24	24	24	24	24	24	B	24	24	24	24	24	24	2C	2C	B	22	24	24	C	SURFACE WIDTH
ROADWAY WIDTH	4C	4C	31	31	31	31	A	30	30	30	30	24	24	24	24	A	24	24	24	C	ROADWAY WIDTH
SURFACE TYPE	PMS	PMS	PMS	PMS	PMS	PMS	N	PMS	PMS	PMS	PMS	BST	BST	PMS	PMS	N	PMS	PMS	PMS	P	SURFACE TYPE
ADT	1344	1361	1395	1456	1139	1727		838	715	664	488	342	251	269	109		371	341	325	S	ADT
DHV	161	158	161	113	217	220		115	98	84	109	5[illegible]	39	4C	16		52	4[illegible]	46	D	DHV
SERVICE_VOLUME	621	612	565	384	565	133		371	261	333	510	344	459	561	31[illegible]		42[illegible]	442	538	#	SERVICE_VOLUME
FOUNDATION - 10	1C	1C	6	6	7	7		4	0	C	C	0	0	0	C		0	C	C	C	FOUNDATION - 10
SURFACE - 30	3C	3C	17	15	2C	18		19	14	1[illegible]	15	15	5	8	2		11	13	[illegible]	C	SURFACE - 30
DRAINAGE - 10	1C	1C	5	5	4	9		10	8	9	9	7	5	4	[illegible]		10	1[illegible]	[illegible]	I	DRAINAGE - 10
SAFETY - 20	5	5	15	3	4	3		9	1	1	3	1	1	1	1		[illegible]	[illegible]	1	I	SAFETY - 20
CAPACITY RATING - 30	2[illegible]	2[illegible]	2[illegible]	23	24	25		23	2[illegible]	2[illegible]	[illegible]	2[illegible]	2[illegible]	25	2[illegible]		[illegible]	[illegible]	25	C	CAPACITY RATING - 30
SUFFICIENCY RATING	81	81	77	6C	6[illegible]	62		6[illegible]	[illegible]	[illegible]	[illegible]	[illegible]	[illegible]	42	4[illegible]		[illegible]	[illegible]	[illegible]	S	SUFFICIENCY RATING
ADJUSTED RATING	75	75	75	57	4C	5[illegible]		[illegible]	[illegible]	51	56	4C	[illegible]	51	53		[illegible]	[illegible]	5[illegible]		ADJUSTED RATING
DEFICIENT MILEAGE	.5[illegible]	.[illegible]3	1.55	1.38	.9C	.71		1.[illegible]7	3.[illegible]2	[illegible].[illegible]61	4.69	[illegible].1[illegible]	.[illegible]87	[illegible].[illegible]3C	7.55		.[illegible]5	[illegible].[illegible]67	[illegible].[illegible]32		DEFICIENT MILEAGE

FAP ROUTE NO 15
SHEET 2 OF 4

BEGINNING MILE POST	158.3	161.5	171.2	180.2	192.1	199.0	206.8	212.1	212.4	213.0	218.0	226.7	238.9	241.4	242.4	BEGINNING MILE POST
LENGTH	3.1	9.7	8.1	11.9	6.8	7.6	5.3	0.2	0.6	4.9	5.6	12.2	2.5	1.0	6.0	LENGTH
YEAR BUILT	C	68	68	C	48	49	49	37	U	37	36	37	37	37	37	YEAR BUILT
YEAR IMPROVED	N	68	68	N	53	49	49	47	I	52	44	54	54	54	54	YEAR IMPROVED
SURFACE WIDTH	D C	36	36	D C	24	24	24	22	R	24	24	24	24	24	24	SURFACE WIDTH
ROADWAY WIDTH	E U	36	36	E D	24	24	24	24	A	24	24	24	24	24	24	ROADWAY WIDTH
SURFACE TYPE	R A	PMS	PMS	R A	PMS	PMS	PMS	RMS	\	PMS	EST	PMS	PMS	PMS	PMS	SURFACE TYPE
ADT	S	280	266	S	271	302	334	927		409	316	285	259	306	314	ADT
DHV	T	41	39	T	40	43	49	111		60	46	42	43	44	46	DHV
SERVICE_VOLUME	F	504	494	R	243	459	468	263		438	418	237	278	155	174	SERVICE_VOLUME
FOUNDATION - 10	U	7	C	U	0	0	0	0		0	0	0	0	9	C	FOUNDATION - 10
SURFACE - 30	C	24	10	C	11	6	10	4		13	10	14	13	26	14	SURFACE - 30
DRAINAGE - 10	T	10	7	T	9	9	7	8		8	8	8	9	10	9	DRAINAGE - 10
SAFETY - 20	I	20	1	1	1	1	1	3		2	2	1	2	20	1	SAFETY - 20
CAPACITY RATING - 30	D	29	29	D	29	29	29	26		28	28	27	*	28	28	CAPACITY RATING - 30
SUFFICIENCY RATING	N	90	47	N	49	47	47	44		51	48	50	52	81	48	SUFFICIENCY RATING
ADJUSTED RATING		43	57		58	56	56	64		57	56	59	61	44	58	ADJUSTED RATING
DEFICIENT MILEAGE		1.02	4.17		6.80	6.11	3.43	.03		0.49	4.57	6.15	1.06	.14	1.21	DEFICIENT MILEAGE

FAP ROUTE NO 15
SHEET 3 OF 4

BEGINNING MILE POST	248.6	256.5	262.3	267.4	278.3	279.7	280.7	287.7	289.8	296.8	302.0	306.4	316.4	BEGINNING MILE POST
LENGTH	8.0	5.8	5.1	10.9	1.3	1.0	6.9	2.1	7.0	5.1	4.4	10.2	8.0	LENGTH
YEAR BUILT	40	40	40	40	U	00	00	00	64	64	64	64	61	YEAR BUILT
YEAR IMPROVED	54	54	54	54	R	66	66	66	64	64	64	64	61	YEAR IMPROVED
SURFACE WIDTH	24	24	24	24	B	24	32	32	32	32	32	32	32	SURFACE WIDTH
ROADWAY WIDTH	24	24	24	24	A	32	32	32	32	32	32	32	36	ROADWAY WIDTH
SURFACE TYPE	PMS	PMS	PMS	PMS	N	PMS	PMS	PMS	PMS	PMS	PMS	PMS	PMS	SURFACE TYPE
ADT	340	350	370	517		886	578	452	435	447	541	678	794	ADT
OHV	51	54	54	75		142	85	69	67	69	83	90	109	OHV
SERVICE_VOLUME	441	266	492	312		792	621	403	449	599	976	144	131	SERVICE_VOLUME
FOUNDATION - 10	0	0	0	0		8	8	7	7	0	0	8	5	FOUNDATION - 10
SURFACE - 30	8	11	10	11		29	25	24	24	9	10	25	18	SURFACE - 30
DRAINAGE - 10	5	5	5	10		10	10	10	10	8	8	10	10	DRAINAGE - 10
SAFETY - 20	2	1	5	2		3	20	20	12	2	14	20	2	SAFETY - 20
CAPACITY RATING - 30	28	27	28	26		26	28	27	29	28	29	28	25	CAPACITY RATING - 30
SUFFICIENCY RATING	47	48	51	44		75	91	88	81	47	65	89	63	SUFFICIENCY RATING
ADJUSTED RATING	54	55	58	54		75	92	90	94	52	64	90	64	ADJUSTED RATING
DEFICIENT MILEAGE	4.25	3.58	2.56	5.63		.30	.67	.30	1.39	2.76	1.71	1.17	3.21	DEFICIENT MILEAGE

FAP ROUTE NO. 5
SHEET 4 OF 4

BEGINNING MILE POST	212.6	211.6
LENGTH	1.3	1.0
YEAR BUILT	N	N
YEAR IMPROVED	O	O
SURFACE WIDTH	N	N
ROADWAY WIDTH	E	E
SURFACE TYPE	X	X
ADT	I	I
DHV	S	S
SERVICE_VOLUME	T	T
FOUNDATION - 10	E	E
SURFACE - 30	N	N
DRAINAGE - 10	T	T
SAFETY - 20		
CAPACITY RATING - 30		
SUFFICIENCY RATING		
ADJUSTED RATING		
EFFICIENT MILEAGE		

BEGINNING MILE POST	55.0	55.3	56.2	57.2	68.6	71.1
LENGTH	0.2	0.8	1.0	11.3	2.5	8.2
YEAR BUILT	34	34	U	33	33	33
YEAR IMPROVED	59	59	R	53	53	52
SURFACE WIDTH	22	22	B	24	24	22
ROADWAY WIDTH	24	24	A	26	26	26
SURFACE TYPE	RMS	RMS	N	RMS	RMS	RMS
ADT	2713	2713		322	128	123
DHV	392	392		44	19	18
SERVICE_VOLUME	390	654		899	456	454
FOUNDATION - 10	9	0		0	0	0
SURFACE - 30	28	8		7	13	12
DRAINAGE - 10	10	4		4	5	4
SAFETY - 20	6	19		2	[illegible]	1
CAPACITY RATING - 30	[illegible]	21		29	29	25
SUFFICIENCY RATING	[illegible]	[illegible]		42	[illegible]	[illegible]
ADJUSTED RATING	41	43		[illegible]	[illegible]	53
EFFICIENT MILEAGE	.14	.48		[illegible]	1.14	[illegible]

BEGINNING MILE POST	79.4	84.6	93.2	98.6
LENGTH	5.1	8.6	5.4	3.9
YEAR BUILT	33	26	26	38
YEAR IMPROVED	57	59	59	60
SURFACE WIDTH	22	22	22	24
ROADWAY WIDTH	24	30	30	24
SURFACE TYPE	PMS	PMS	PMS	PMS
ADT	117	113	130	654
DHV	17	16	19	98
SERVICE_VOLUME	421	416	240	372
FOUNDATION - 10	0	0	0	0
SURFACE - 30	11	13	12	13
DRAINAGE - 10	5	6	4	6
SAFETY - 20	0	1	0	0
CAPACITY RATING - 30	24	30	16	30
SUFFICIENCY RATING	45	50	46	49
ADJUSTED RATING	50	60	50	52
DEFICIENT MILEAGE	2.66	4.37	2.55	.37

102.6	108.8	113.9	125.5	127.4	129.1	133.8	142.1	150.2
2.7	5.0	11.6	1.7	1.8	4.5	8.4	8.0	1.8
U	34	34	68	34	34	66	65	32
R	51	51	66	56	34	66	65	32
B	20	20	24	22	22	32	32	20
A	24	24	40	24	24	32	32	24
N	BST	BST	PMS	PMS	RMS	PMS	PMS	BST
	1258	958	516	511	917	946	1007	1474
	176	134	130	144	141	136	140	191
	296	235	403	472	296	548	720	285
	0	0	9	0	0	10	9	0
	10	13	28	13	11	27	25	14
	6	8	16	7	6	10	10	8
	1	1	17	1	1	5	12	1
	43	44	25	5	23	26	27	20
	35	36	99	66	41	76	93	41
	37	36	76	66	41	77	82	40
	2.69	6.3	2.6	1.8	2.76	7.91	1.61	1.69

154.2	156.0	161.0	170.1	BEGINNING MILE POST
0.6	5.9	9.0	5.2	LENGTH
U	50	35	35	YEAR BUILT
R	56	35	35	YEAR IMPROVED
B	24	20	20	SURFACE WIDTH
A	30	24	24	ROADWAY WIDTH
N	PMS	BST	BST	SURFACE TYPE
	989	752	597	ADT
	130	100	79	DHV
	308	392	238	SERVICE_VOLUME
	0	0	0	FOUNDATION - 10
	12	9	11	SURFACE - 30
	10	4	6	DRAINAGE - 10
	1	4	1	SAFETY - 20
	24	26	21	CAPACITY RATING - 30
	53	43	42	SUFFICIENCY RATING
	53	65	65	ADJUSTED RATING
	2.84	5.24	1.62	DEFICIENT MILEAGE

FAP ROUTE NO 16
SHEET 2 OF 4

BEGINNING MILE POST	175.8	180.6	181.7	187.8	192.6	197.4	199.1	208.2	220.0	224.4	237.4	BEGINNING MILE POST
LENGTH	4.7	1.1	6.0	4.8	4.8	1.5	9.1	11.8	3.8	12.9	4.5	LENGTH
YEAR BUILT	63	63	69	52	41	62	62	61	62	56	60	YEAR BUILT
YEAR IMPROVED	63	63	69	52	65	62	62	61	62	64	60	YEAR IMPROVED
SURFACE WIDTH	30	30	30	24	24	32	30	30	30	24	24	SURFACE WIDTH
ROADWAY WIDTH	33	33	30	29	30	32	30	30	30	28	28	ROADWAY WIDTH
SURFACE TYPE	PMS	PMS	PMS	PMS	PMS	PMS	PMS	PMS	PMS	PMS	PMS	SURFACE TYPE
ADT	446	421	432	454	512	651	215	243	299	284	303	ADT
DHV	55	52	54	59	65	115	40	48	49	49	53	DHV
SERVICE_VOLUME	420	380	392	333	333	639	623	656	333	510	372	SERVICE_VOLUME
FOUNDATION - 10	8	8	8	6	0	6	0	0	2	0	0	FOUNDATION - 10
SURFACE - 30	23	23	24	16	16	18	14	14	18	11	11	SURFACE - 10
DRAINAGE - 10	10	10	10	10	6	10	10	10	10	10	10	DRAINAGE - 10
SAFETY - 20	8	1	6	8	1	6	16	7	9	7	10	SAFETY - 20
CAPACITY RATING - 90	28	24	28	27	27	27	29	25	28	29	28	CAPACITY RATING - 90
SUFFICIENCY RATING	77	70	76	61	53	64	71	60	68	57	59	SUFFICIENCY RATING
ADJUSTED RATING	81	75	80	70	58	69	73	64	75	66	67	ADJUSTED RATING
DEFICIENT MILEAGE	1.13	.19	1.50	1.46	2.34	.69	2.45	4.78	1.29	5.61	1.93	DEFICIENT MILEAGE

BEGINNING MILE POST	247.0	247.5	257.2	260.8	264.3	272.1	278.4	284.3	290.1	296.0	301.3	309.5	311.9	BEGINNING MILE POST
LENGTH	5.5	9.7	3.6	3.4	7.8	6.2	5.9	6.3	5.2	5.2	8.1	1.3	6.6	LENGTH
YEAR BUILT	60	60	59	59	59	49	47	42	42	42	42	42	0	YEAR BUILT
YEAR IMPROVED	60	60	59	59	59	49	47	42	51	81	42	42	0	YEAR IMPROVED
SURFACE WIDTH	24	24	24	24	24	22	25	20	22	22	20	20	0	SURFACE WIDTH
ROADWAY WIDTH	28	28	29	29	29	22	25	24	24	24	24	24	0	ROADWAY WIDTH
SURFACE TYPE	PMS	PMS	PMS	PMS	PMS	BST	BST	PMS	PMS	PMS	PMS	PMS	N	SURFACE TYPE
ADT	311	310	234	223	207	195	194	192	211	232	113	456		ADT
DHV	55	58	38	37	34	33	32	32	34	38	20	176		DHV
SERVICE_VOLUME	372	462	462	486	312	374	499	561	422	220	432	432		SERVICE_VOLUME
FOUNDATION - 10	0	0	2	3	5	0	0	0	0	6	0	0		FOUNDATION - 10
SURFACE - 30	14	13	14	15	16	10	10	10	10	11	11	14		SURFACE - 30
DRAINAGE - 10	10	10	10	10	10	7	8	8	8	9	9	9		DRAINAGE - 10
SAFETY - 20	20	4	20	20	4	4	5	5	5	2	8	3		SAFETY - 20
CAPACITY RATING - 30	24	22	29	29	21	16	25	27	25	9	7	1		CAPACITY RATING - 30
SUFFICIENCY RATING	72	66	75	77	49	50	52	5	56	54	52	47		SUFFICIENCY RATING
ADJUSTED RATING	78	62	84	86	70	62	84	84	81	1	81	66		ADJUSTED RATING
DEFICIENT MILEAGE	1.61	9.41	.56	.45	7.24	6.17	2.49	3.1.	2.25	1.21	7.45	. 1		DEFICIENT MILEAGE

BEGINNING MILE POST	0.3	6.1	8.3	18.5	19.1	22.3	25.0	31.3	[illegible]	36.5	37.8	38.6	43.8
LENGTH	5.8	2.1	0.6	0.5	3.2	7.3	1.5	4.0	1.0	1.2	0.6	5.1	1.0
YEAR BUILT	48	54	62	71	33	31	66	31	U	31	55	31	45
YEAR IMPROVED	48	54	62	71	41	57	66	57	R	57	55	49	45
SURFACE WIDTH	24	24	24	24	24	24	28	24	B	24	24	24	24
ROADWAY WIDTH	30	32	32	24	40	30	28	30	A	30	32	24	32
SURFACE TYPE	RMS	PMS	PMS	PMS	BSI	RMS	RMS	RMS	N	RMS	RMS	RMS	RMS
ADT	616	202	154	49	49	48	88	159		434	124	30	31
DHV	51	24	20	5	5	6	11	18		64	20	5	4
SERVICE_VOLUME	563	629	324	561	583	572	468	469		841	376	286	546
FOUNDATION - 10	2	0	10	10	0	0	8	0		0	6	0	5
SURFACE - 30	17	16	27	30	13	11	21	14		13	16	14	18
DRAINAGE - 10	10	10	10	10	5	6	11	7		5	9	-	8
SAFETY - 20	7	3	0	0	1	1	24	2		20	20	1	0
CAPACITY RATING - 30	28	29	29	30	30	30	30	29		24	15	30	30
SUFFICIENCY RATING	64	58	76	80	45	50	91	51		67	10	46	56
ADJUSTED RATING	67	70	86	95	73	73	57	65		72		73	81
DEFICIENT MILEAGE	2.14	.96	.20	.16	1.72	3.71	.19	2.02		.47	.41	2.41	.47

BEGINNING MILE POST	70.3	70.5	70.7	70.9	71.1
LENGTH	0.2	0.1	0.2	0.3	0.8
YEAR BUILT	65	65	69	65	U
YEAR IMPROVED	65	65	69	65	R
SURFACE WIDTH	24	24	24	24	B
ROADWAY WIDTH	40	40	40	40	A
SURFACE TYPE	PMS	PMS	PMS	PMS	N
ADT	3413	3413	3413	3413	
DHV	387	387	387	388	
SERVICE_VOLUME	1045	404	361	603	
FOUNDATION - 10	10	9	6	7	
SURFACE - 30	28	25	19	22	
DRAINAGE - 10	10	14	8	10	
SAFETY - 20	20	20	20	20	
CAPACITY RATING - 30	24	17	14	30	
SUFFICIENCY RATING	92	85	67	75	
ADJUSTED RATING	85	80	59	73	
DEFICIENT MILEAGE	.07	.08	.14	.14	

FAP ROUTE NO 17
SHEET 1 OF 1

BEGINNING MILE POST	0.0	1.0	2.1	13.0	18.0	20.0	23.9	34.9	38.0	48.4	58.4	68.6	78.8	BEGINNING MILE POST
LENGTH	0.9	1.1	10.9	5.0	2.0	3.8	10.9	3.1	10.3	10.4	4.3	10.2	9.3	LENGTH
YEAR BUILT	U	57	64	63	28	28	31	31	31	31	29	57	65	YEAR BUILT
YEAR IMPROVED	R	57	64	63	35	35	35	56	43	43	35	67	65	YEAR IMPROVED
SURFACE WIDTH	S	42	30	30	20	20	20	20	20	20	20	30	28	SURFACE WIDTH
ROADWAY WIDTH	A	32	34	30	24	24	24	24	24	24	24	30	28	ROADWAY WIDTH
SURFACE TYPE	N	BST	PMS	PMS	BST	BST	BST	BST	PMS	PMS	BST	PMS	PMS	SURFACE TYPE
ADT		1403	356	257	251	264	208	168	163	173	157	213	454	ADT
DHV		192	49	32	33	32	26	21	22	23	25	28	32	DHV
SERVICE_VOLUME		504	616	662	455	427	445	472	455	472	384	704	472	SERVICE_VOLUME
FOUNDATION - 10		6	5	4	0	0	0	0	0	0	0	8	7	FOUNDATION - 10
SURFACE - 30		21	18	18	8	8	8	10	12	10	10	24	21	SURFACE - 30
DRAINAGE - 10		10	10	10	4	6	7	7		5	5	10	10	DRAINAGE - 10
SAFETY - 20		20	5	20	4	3	1		1	1	2	17	6	SAFETY - 20
CAPACITY RATING - 10		24	29	25	29	24	29	7	29	29	29	29	29	CAPACITY RATING - 10
SUFFICIENCY RATING		91	67	91	49	49	45	44	44	40	46	36	77	SUFFICIENCY RATING
ADJUSTED RATING		79	73	61	59	59	56	50	52	47	51	42	84	ADJUSTED RATING
DEFICIENT MILEAGE		.27	3.64	1.00	1.06	2.03	5.67	1.70	5.46	7.41	2.42	1.27	7.10	DEFICIENT MILEAGE

FAP ROUTE NO 18
SHEET 1 OF 1

BEGINNING MILE POST	0.0	2.6	4.5	7.1	12.3	16.9	22.0	24.3	27.6	30.6	31.6	34.4	38.5	40.9	47.4	52.5	63.2	63.6	BEGINNING MILE POST
LENGTH	2.6	2.6	1.5	5.2	4.5	5.0	2.2	3.3	3.1	0.4	2.7	4.1	4.1	6.1	5.0	0.6	0.4	0.2	LENGTH
YEAR BUILT	64	61	61	U	59	59	59	34	34	57	57	57	60	31	25	66	66	U	YEAR BUILT
YEAR IMPROVED	64	61	61	R	59	59	59	54	60	57	57	57	60	52	52	66	66	R	YEAR IMPROVED
SURFACE WIDTH	48	48	48	B	24	24	24	22	20	32	32	32	24	20	20	32	32	B	SURFACE WIDTH
ROADWAY WIDTH	76	76	76	A	28	28	32	24	24	32	32	32	32	24	22	32	32	A	ROADWAY WIDTH
SURFACE TYPE	PMS	PMS	PMS	N	PMS	PMS	PMS	PMS	PMS	BST	BST	PST	PMS	PMS	PMS	PMS	PMS	N	SURFACE TYPE
ADT	2143	3114	4904		1169	987	865	660	524	516	515	424	408	463	695	735	636		ADT
DHV	284	426	665		172	147	130	98	74	70	70	59	55	67	93	100	94		DHV
SERVICE_VOLUME	2256	2254	2280		508	478	514	280	291	383	441	456	428	408	471	696	720		SERVICE_VOLUME
FOUNDATION - 10	9	9	10		4	4	0	3	0	3	0	0	4	0	0	10	10		FOUNDATION - 10
SURFACE - 30	28	26	26		18	17	18	14	15	16	11	12	13	5	11	27	28		SURFACE - 30
DRAINAGE - 10	10	10	10		10	10	8	7	6	10	10	10	10	3	7	10	10		DRAINAGE - 10
SAFETY - 20	8	20	5		6	13	8	2	0	1	11	5	0	3	1	4	0		SAFETY - 20
CAPACITY RATING - 10	28	27	26		25	25	26	25	26	27	28	28	28	25	27	23	28		CAPACITY RATING - 30
SUFFICIENCY RATING	83	92	77		63	69	60	51	47	57	60	55	49	44	42	72	58		SUFFICIENCY RATING
ADJUSTED RATING	80	89	68		62	69	61	56	52	62	65	61	56	46	45	77	64		ADJUSTED RATING
DEFICIENT MILEAGE	.54	.26	.40		1.42	1.62	.95	1.63	1.71	.40	1.14	1.42	1.64	.15	1.95	.22	.08		DEFICIENT MILEAGE

FAP ROUTE NO. 9
SHEET 1 OF 1

BEGINNING MILE POST	1.7	6.1	12.0	16.5	23.1	28.8	42.0	50.0	51.7	52.5	58.6	62.5	63.0	BEGINNING MILE POST
LENGTH	4.3	6.8	5.6	6.1	5.7	13.1	7.9	1.7	0.8	6.0	3.9	1.3	0.4	LENGTH
YEAR BUILT	64	67	69	54	54	34	U	U	L	35	35	U	56	YEAR BUILT
YEAR IMPROVED	64	67	69	54	54	57	N	N	P	35	35	-	77	YEAR IMPROVED
SURFACE WIDTH	40	24	24	28	28	20	D C	D C	-	20	40	4	24	SURFACE WIDTH
ROADWAY WIDTH	44	40	40	28	28	24	E C	E C	4	24	24	E	32	ROADWAY WIDTH
SURFACE TYPE	PMS	PMS	PMS	PMS	PMS	PMS	P N	P N	N	PMS	PMS	N	PMS	SURFACE TYPE
ADT	1264	817	748	741	836	1156	S	S		2145	1686		1519	ADT
DHV	169	109	97	98	110	151	T	T		277	211		198	DHV
SERVICE_VOLUME	240	643	184	434	201	393	R	R		480	424		484	SERVICE_VOLUME
FOUNDATION - 10	8	9	9	0	0	0	U	U		0	0		8	FOUNDATION - 10
SURFACE - 30	25	27	27	14	12	14	C	C		14	14		21	SURFACE - 30
DRAINAGE - 10	10	10	10	10	10	9	F	F			9		10	DRAINAGE - 10
SAFETY - 20	7	7	11	14	14		I	I		9	7		1	SAFETY - 20
CAPACITY RATING - 40	37	27	42	27	25	24	U				43		27	CAPACITY RATING - 40
SUFFICIENCY RATING	69	40	75	43	47	61	N	N		49	61		47	SUFFICIENCY RATING
ADJUSTED RATING	67	41	80	65	68	87				49	87		66	ADJUSTED RATING
DEFICIENT MILEAGE	1.83	1.67	1.42	1.65	1.05	1.31				1.	2.65		.47	DEFICIENT MILEAGE

BEGINNING MILE POST	44.1	44.9	47.8	49.0	57.1
LENGTH	0.8	2.8	1.2	8.7	0.5
YEAR BUILT	72	64	U	51	72
YEAR IMPROVED	72	64	R	65	72
SURFACE WIDTH	24	20	8	30	24
ROADWAY WIDTH	40	24	4	32	34
SURFACE TYPE	PMS	RMS	N	RMS	PMS
ADT	531	657		481	245
DHV	69	90		46	32
SERVICE_VOLUME	662	516		482	714
FOUNDATION - 10	10	0		5	10
SURFACE - 30	16	10		18	30
DRAINAGE - 10	10	8		10	10
SAFETY - 20	2	1		3	0
CAPACITY RATING - 30	28	27		28	29
SUFFICIENCY RATING	80	46		64	79
ADJUSTED RATING	42	48		47	85
DEFICIENT MILEAGE	.01	1.64		2.17	.15

BEGINNING MILE POST	74.6	75.3
LENGTH	0.7	1.0
YEAR BUILT	U	28
YEAR IMPROVED	R	52
SURFACE WIDTH	8	20
ROADWAY WIDTH	4	24
SURFACE TYPE	N	RMS
ADT		863
DHV		112
SERVICE_VOLUME		212
FOUNDATION - 10		4
SURFACE - 30		12
DRAINAGE - 10		7
SAFETY - 20		1
CAPACITY RATING - 30		22
SUFFICIENCY RATING		41
ADJUSTED RATING		46
DEFICIENT MILEAGE		.62

FAP ROUTE NO 21
SHEET 1 OF 1

BEGINNING MILE POST	0.0	0.5	7.5	17.9	20.5	29.3	41.1	42.3	43.3	52.[illegible]	63.7	63.8	64.0	64.3	BEGINNING MILE POST
LENGTH	0.5	7.0	10.2	3.0	8.4	11.8	1.1	1.0	9.2	11.1	0.0	0.2	0.2	7.5	LENGTH
YEAR BUILT	U	65	35	36	36	37	U	33	33	63	U	63	U	33	YEAR BUILT
YEAR IMPROVED	R	65	36	36	36	37	R	36	36	63	R	63	R	36	YEAR IMPROVED
SURFACE WIDTH	B	32	20	22	22	20	B	20	20	32	B	32	B	20	SURFACE WIDTH
ROADWAY WIDTH	A	32	24	25	25	24	A	24	24	30	A	36	A	24	ROADWAY WIDTH
SURFACE TYPE	N	PMS	BST	BST	BST	RMS	N	RMS	RMS	PMS	N	PMS	N	BST	SURFACE TYPE
ADT		558	406	286	351	554		1655	878	695		471		610	ADT
DHV		84	59	41	53	73		248	126	102		161		51	DHV
SERVICE_VOLUME		672	184	245	435	406		526	352	672		825		646	SERVICE_VOLUME
FOUNDATION - 10		9	0	0	0	0		0	0	7		7		6	FOUNDATION - 10
SURFACE - 30		26	14	15	14	11		14	14	24		25		8	SURFACE - 30
DRAINAGE - 10		10	9	5	9	9		10	9	10		10		9	DRAINAGE - 10
SAFETY - 20		10	1	1	6	3		20	7	20		20		5	SAFETY - 20
CAPACITY RATING - 30		28	25	25	28	27		23	25	28		28		26	CAPACITY RATING - 30
SUFFICIENCY RATING		83	48	52	57	50		67	50	50		96		45	SUFFICIENCY RATING
ADJUSTED RATING		85	54	61	64	53		64	51	41		91		52	ADJUSTED RATING
DEFICIENT MILEAGE		1.25	5.39	1.70	3.67	5.57		.19	4.66	1.16		.07		3.87	DEFICIENT MILEAGE

FAP ROUTE NO 22
SHEET 1 OF 2

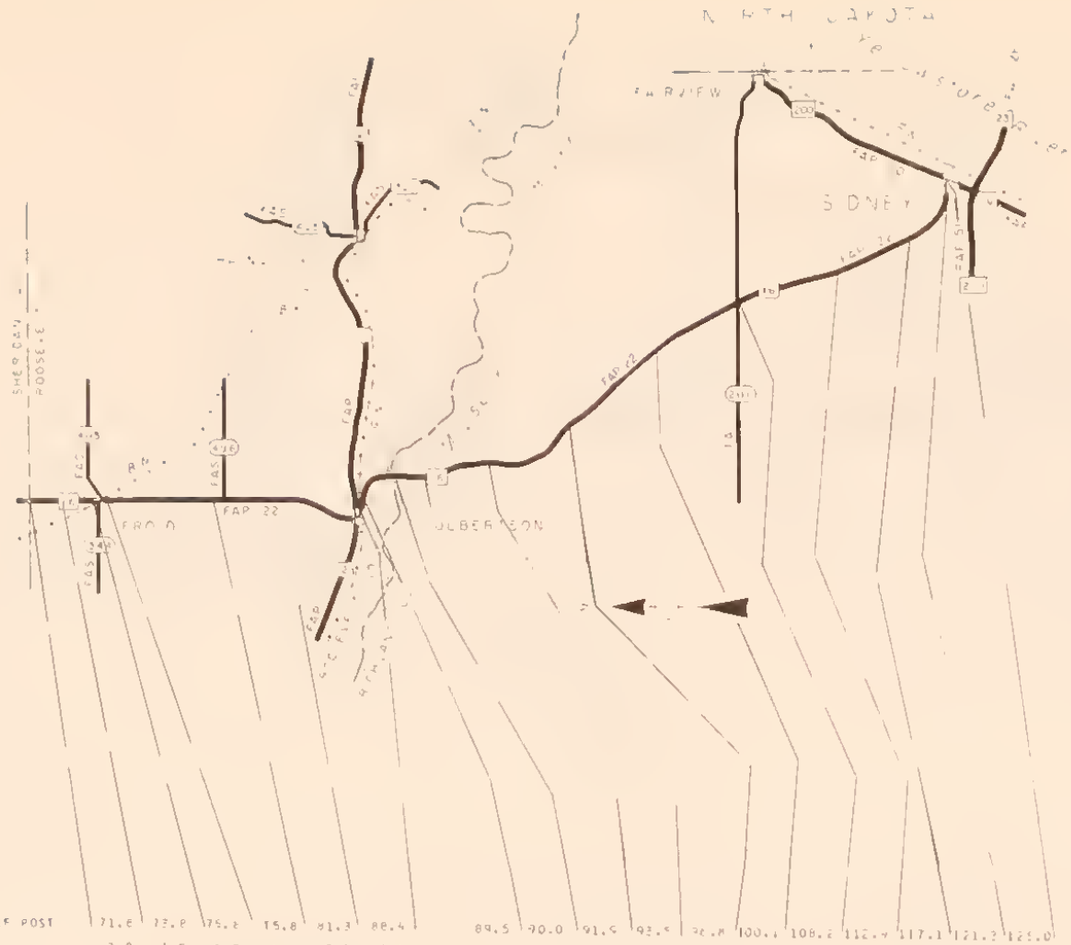

BEGINNING MILE POST	71.6	73.6	75.5	75.8	81.3	88.4	89.5	90.0	91.9	93.5	98.8	100.4	108.2	112.9	117.1	121.2	125.0
LENGTH	2.0	1.9	0.3	.4	7.1	0.1	0.4	1.8	1.6	3.2	3.3	8.0	4.6	4.1	3.6	3.8	1.0
YEAR BUILT	33	36	U	36	36	U	61	33	34	37	70	40	40	40	36	31	U
YEAR IMPROVED	36	11	N	71	59	R	61	58	36	61	70	49	49	45	45	45	R
SURFACE WIDTH	20	32	N	32	24	B	36	20	20	24	24	24	24	24	24	24	B
ROADWAY WIDTH	24	36	A	36	32	A	36	24	24	26	14	26	26	26	26	26	A
SURFACE TYPE	BST	PMS	N	PMS	PMS	N	PMS	PMS	BST	BST	PMS	PST	HST	PMS	PMS	PMS	N
ADT	57*	647		661	719		729	623	536	532	535	562	610	155	879	2286	
DHV	82	93		92	109		110	95	84	85	85	86	98	105	127	328	
SERVICE_VOLUME	608	532		592	406		627	338	582	524	403	499	294	308	442	308	
FOUNDATION - 10	0	10		10	5		1	0	0	0	5	3	0	0	0	0	
SURFACE - 30	10	30		30	20		18	9	8	10	26	8	15	15	17	15	
DRAINAGE - 10	*	10		10	10		10	7	10	1	10	1	8	8	6	5	
SAFETY - 20	10	5		14	13		20	2	2	1	20	18	3	4	5	3	
CAPACITY RATING - 30	28	27		24	26		27	27	26	28	27	27	23	23	28	14	
SUFFICIENCY RATING	53	82		92	14		82	44	48	42	42	41	41	52	52	41	
ADJUSTED RATING	57	84		93	76		46	47	52	46	43	55	57	54	57	55	
DEFICIENT MILEAGE	.55	.40		.48	1.41		.13	1.06	.90	1.21	.41	1.40	2.32	2.32	1.89	2.21	

BEGINNING MILE POST
LENGTH
YEAR BUILT
YEAR IMPROVED
SURFACE WIDTH
ROADWAY WIDTH
SURFACE TYPE
ADT
DHV
SERVICE_VOLUME
FOUNDATION - 10
SURFACE - 30
DRAINAGE - 10
SAFETY - 20
CAPACITY RATING - 30
SUFFICIENCY RATING
ADJUSTED RATING
DEFICIENT MILEAGE

BEGINNING MILE POST	0.0	1.6	3.1	5.4	14.6	25.1	27.8	33.3	44.1	47.8	BEGINNING MILE POST
LENGTH	1.6	0.2	2.2	9.1	10.5	2.6	5.5	10.7	3.7	2.7	LENGTH
YEAR BUILT	L	20	20	36	62	62	31	31	62	62	YEAR BUILT
YEAR IMPROVED	R	36	36	76	62	62	47	47	80	62	YEAR IMPROVED
SURFACE WIDTH	S	22	22	22	30	30	20	20	18	22	SURFACE WIDTH
ROADWAY WIDTH	A	25	25	25	30	30	24	24	24	2	ROADWAY WIDTH
SURFACE TYPE	K	PMS	PMS	PMS	PMS	PMS	PST	PST	PMS	PMS	SURFACE TYPE
ADT		1844	543	625	438	432	395	357	260	359	ADT
DHV		193	115	50	62	61	55	51	49	48	DHV
SERVICE_VOLUME		257	324	470	599	589	556	530	355	220	SERVICE_VOLUME
FOUNDATION - 10		0	0	0	6	7	0	0	0	0	FOUNDATION - 10
SURFACE - 30		13	13	10	18	18	7	7	10	15	SURFACE - 30
DRAINAGE - 10		8	8	7	10	10	7	7	7	10	DRAINAGE - 10
SAFETY - 10		10	1	4	7	4	5	4	1	1	SAFETY - 10
CAPACITY RATING - 40		16	25	27	4	24	19	25	29	17	CAPACITY RATING - 40
SUFFICIENCY RATING		60	47	60	55	7	5	65	61	5	SUFFICIENCY RATING
ADJUSTED RATING		57	48	61	56	11	10	52	50	52	ADJUSTED RATING
DEFICIENT MILEAGE		.1	1.78	4.78	4.12	.78	4.4	5.38	1.18	1.48	DEFICIENT MILEAGE

BEGINNING MILE POST	50.5	55.7	64.4	72.9	76.3	77.6	78.1	79.7	83.0	85.5	91.5	101.5	108.4	119.4	130.3	BEGINNING MILE POST
LENGTH	5.1	8.7	8.3	3.3	1.5	1.3	0.5	3.3	2.4	10.0	6.0	6.8	11.0	10.8	9.5	LENGTH
YEAR BUILT	52	46	29	28	45	28	L	40	31	53	54	54	61	55	65	YEAR BUILT
YEAR IMPROVED	60	55	61	61	55	36	A	60	56	53	46	54	61	55	65	YEAR IMPROVED
SURFACE WIDTH	24	24	24	24	24	20	B	24	20	24	24	24	28	28	40	SURFACE WIDTH
ROADWAY WIDTH	28	24	24	24	28	22	A	24	24	28	28	28	28	28	40	ROADWAY WIDTH
SURFACE TYPE	BMS	BMS	BST	BST	PMS	BST	N	BMS	BMS	BMS	BMS	BMS	PMS	BST	PMS	SURFACE TYPE
ADT	388	423	466	483	675	1307		1009	531	568	550	592	617	614	644	ADT
DHV	53	55	60	61	131	185		142	74	79	77	82	86	86	100	DHV
SERVICE_VOLUME	434	441	289	248	412	291		257	357	266	462	462	762	510	266	SERVICE_VOLUME
FOUNDATION - 10	0	0	0	2	5	0		0	0	0	0	2	0	2	4	FOUNDATION - 10
SURFACE - 30	15	9	13	14	28	9		11	8	11	12	14	10	14	24	SURFACE - 30
DRAINAGE - 10	10	9	10	8	10	6		9	7	10	10	10	10	10	10	DRAINAGE - 10
SAFETY - 20	10	1	4	3	20	1		8	2	4	20	11	20	20	20	SAFETY - 20
CAPACITY RATING - 30	28	28	27	26	24	20		23	27	26	21	27	28	27	24	CAPACITY RATING - 30
SUFFICIENCY RATING	63	47	54	53	91	46		51	44	51	70	73	68	77	82	SUFFICIENCY RATING
ADJUSTED RATING	69	53	60	59	91	52		51	49	55	77	66	70	79	83	ADJUSTED RATING
DEFICIENT MILEAGE	1.46	4.71	3.41	1.63	.17	.41		1.70	1.42	4.95	1.85	2.59	3.57	2.54	1.76	DEFICIENT MILEAGE

FAP ROUTE NO 23
SHEET 2 OF 2

BEGINNING MILE POST	0.0	0.7	4.9	7.5	12.2	16.0	22.6	26.7	31.5	35.6	43.1	44.6	BEGINNING MILE POST
LENGTH	0.7	4.1	2.6	4.6	3.8	6.5	4.0	5.1	4.7	7.4	12.5	4.4	LENGTH
YEAR BUILT	36	36	68	40	61	66	61	64	64	61	61	61	YEAR BUILT
YEAR IMPROVED	37	37	68	62	63	65	69	64	64	81	81	81	YEAR IMPROVED
SURFACE WIDTH	24	20	24	20	24	24	25	22	24	24	24	24	SURFACE WIDTH
ROADWAY WIDTH	30	24	40	24	24	40	28	28	30	26	26	26	ROADWAY WIDTH
SURFACE TYPE	PMS	AMS	PMS	PMS	AMS	PMS	BST	BST	PMS	PMS	PMS	P+S	SURFACE TYPE
ADT	2722	1796	1718	1542	1398	1358	1334	1274	1151	1117	1074	1020	ADT
DHV	454	317	294	264	240	234	228	220	198	194	182	184	DHV
SERVICE_VOLUME	514	154	450	186	120	420	182	434	234	414	334	114	SERVICE_VOLUME
FOUNDATION - 10	2	0	8	0	0	5	0	6	6	7	4	8	FOUNDATION - 10
SURFACE - 30	14	10	25	10	8	28	8	9	13	9	2	3	SURFACE - 30
DRAINAGE - 10	8	4	10	5	6	10	7	8	10	10	10	10	DRAINAGE - 10
SAFETY - 20	1	1	7	2	2	13	13	9	11	7	6	2	SAFETY - 20
CAPACITY RATING - 30	6	0	20	5	0	22	11	22	17	21	22	13	CAPACITY RATING - 30
SUFFICIENCY RATING	32	15	70	28	16	92	52	66	61	68	69	59	SUFFICIENCY RATING
ADJUSTED RATING	25	12	68	23	14	76	47	61	56	64	69	7	ADJUSTED RATING
DEFICIENT MILEAGE	.68	3.95	.43	3.80	3.24	1.03	3.50	2.94	1.91	2.55	5.1	4.36	DEFICIENT MILEAGE

BEGINNING MILE POST	65.4	72.2	78.1	82.2	87.1	91.2	97.0	100.5	105.0	116.8	127.4	133.2	138.4	BEGINNING MILE POST
LENGTH	6.7	5.2	5.8	4.1	3.8	5.5	3.5	4.5	7.7	10.6	5.7	5.2	1.1	LENGTH
YEAR BUILT	60	60	60	64	64	48	48	51	52	52	59	64	21	YEAR BUILT
YEAR IMPROVED	60	60	60	64	64	70	63	51	52	52	59	64	34	YEAR IMPROVED
SURFACE WIDTH	24	24	24	24	22	24	24	25	24	24	24	32	24	SURFACE WIDTH
ROADWAY WIDTH	24	24	24	30	30	25	27	25	26	26	24	36	31	ROADWAY WIDTH
SURFACE TYPE	BMS	BMS	BMS	BMS	BMS	BMS	BMS	BST	BMS	BMS	BMS	BMS	BMS	SURFACE TYPE
ADT	1491	1371	1140	526	561	684	874	869	518	943	1367	1564	1733	ADT
DHV	224	215	174	142	135	139	135	147	141	151	198	223	247	DHV
SERVICE_VOLUME	529	545	431	416	177	164	266	243	208	308	530	562	453	SERVICE_VOLUME
FOUNDATION - 10	6	6	7	6	6	5	6	0	0	0	8	6	3	FOUNDATION - 10
SURFACE - 30	21	21	22	24	24	19	16	14	12	15	26	23	18	SURFACE - 30
DRAINAGE - 10	10	10	10	10	10	9	6	8	8	7	10	10	9	DRAINAGE - 10
SAFETY - 20	4	5	2	6	1	2	3	9	2	2	11	15	1	SAFETY - 20
CAPACITY RATING - 30	20	24	22	25	18	17	22	21	23	23	24	24	22	CAPACITY RATING - 30
SUFFICIENCY RATING	61	66	63	74	62	52	53	52	46	47	79	77	63	SUFFICIENCY RATING
ADJUSTED RATING	59	63	61	74	62	52	53	52	46	47	77	74	49	ADJUSTED RATING
DEFICIENT MILEAGE	2.69	1.38	2.22	1.81	1.98	2.34	1.69	4.14	4.25	5.68	1.25	1.26	.67	DEFICIENT MILEAGE

BEGINNING MILE POST	135.7	142.1	145.1	150.6
LENGTH	7.6	2.9	5.5	9.9
YEAR BUILT	34	34	34	35
YEAR IMPROVED	67	37	62	36
SURFACE WIDTH	24	20	24	22
ROADWAY WIDTH	24	24	24	24
SURFACE TYPE	BMS	BST	BMS	BMS
ADT	327	258	227	263
DHV	48	38	33	38
SERVICE_VOLUME	461	440	336	448
FOUNDATION - 10	0	0	0	0
SURFACE - 30	13	12	15	12
DRAINAGE - 10	6	4	5	6
SAFETY - 20	3	1	1	2
CAPACITY RATING - 30	28	29	29	29
SUFFICIENCY RATING	48	46	50	49
ADJUSTED RATING	55	55	60	58
DEFICIENT MILEAGE	1.41	1.65	2.82	5.10

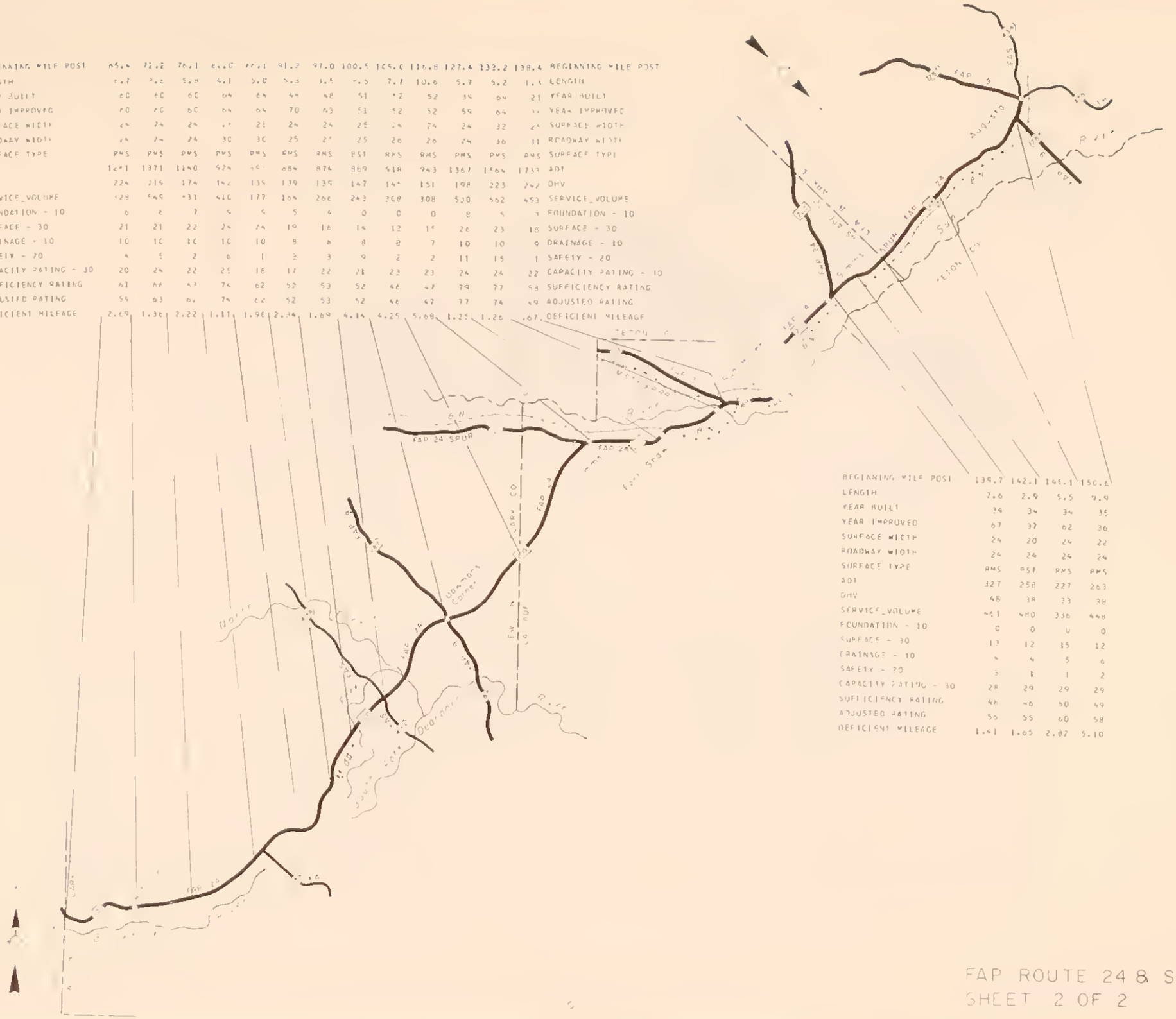

FAP ROUTE 24 & SPUR
SHEET 2 OF 2

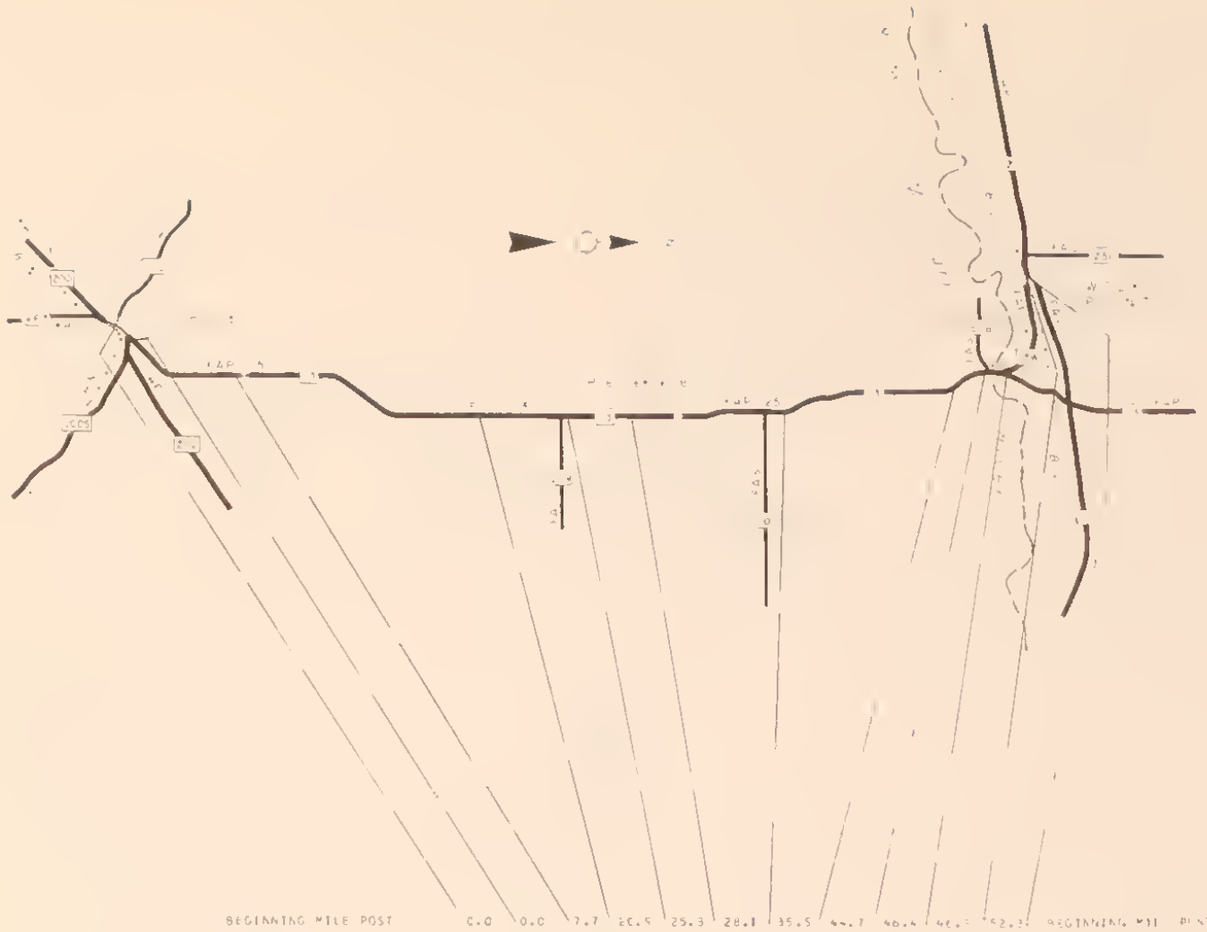

BEGINNING MILE POST	0.0	0.0	7.7	20.5	25.3	28.1	35.5	44.7	46.4	48.5	52.3	BEGINNING MILE POST
LENGTH	0.0	7.6	12.1	4.4	2.7	7.4	9.2	1.7	0.4	5.4	3.4	LENGTH
YEAR BUILT	U	36	36	35	35	40	37	40	20	31	0	YEAR BUILT
YEAR IMPROVED	R	56	55	40	40	40	37	40	56	52	X	YEAR IMPROVED
SURFACE WIDTH	9	20	20	20	20	20	20	20	24	24	-	SURFACE WIDTH
ROADWAY WIDTH	3	24	25	24	24	24	25	24	24	24	8	ROADWAY WIDTH
SURFACE TYPE	N	RMS	RMS	RMS	RMS	RMS	RMS	BST	RMS	RMS	X	SURFACE TYPE
ADT		644	574	544	534	531	610	731	936	913		ADT
DHV		76	74	72	71	69	75	92	116	120		DHV
SERVICE_VOLUME		136	182	236	400	220	201	136	284	428		SERVICE_VOLUME
FOUNDATION - 10		0	0	0	0	0	0	0	0	0		FOUNDATION - 10
SURFACE - 30		12	11	11	12	12	11	11	12	13		SURFACE - 30
DRAINAGE - 10		8	8	7	8	7	8	8	10	7		DRAINAGE - 10
SAFETY - 20		1	1	1	11	1	4	1	4	1		SAFETY - 20
CAPACITY RATING - 30		22	24	25	27	25	24	26	26	26		CAPACITY RATING - 30
SUFFICIENCY RATING		43	42	46	54	47	52	40	56	44		SUFFICIENCY RATING
ADJUSTED RATING		47	46	50	62	51	56	44	61	48		ADJUSTED RATING
DEFICIENT MILEAGE		4.35	7.67	2.46	1.14	1.51	4.64	1.09	0.4	2.44		DEFICIENT MILEAGE

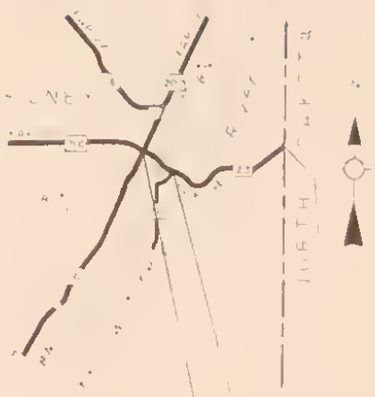

BEGINNING MILE POST	0.0	0.7	
LENGTH	0.7	6.7	
YEAR BUILT	16	23	
YEAR IMPROVED	36	35	
SURFACE WIDTH	22	20	
ROADWAY WIDTH	25	24	
SURFACE TYPE	BST	RMS	
ADT	876	318	
DHV	106	40	
SERVICE_VOLUME	448	460	
FOUNDATION - 10	0	0	
SURFACE - 30	11	10	
DRAINAGE - 10	10	5	
SAFETY - 20	1	4	
CAPACITY RATING - 10	29	29	
SUFFICIENCY RATING	50	44	
ADJUSTED RATING	51	56	
DEFICIENT MILEAGE	.49	3.56	

FAP ROUTE NO 2582 6
SHEET 1 OF 1

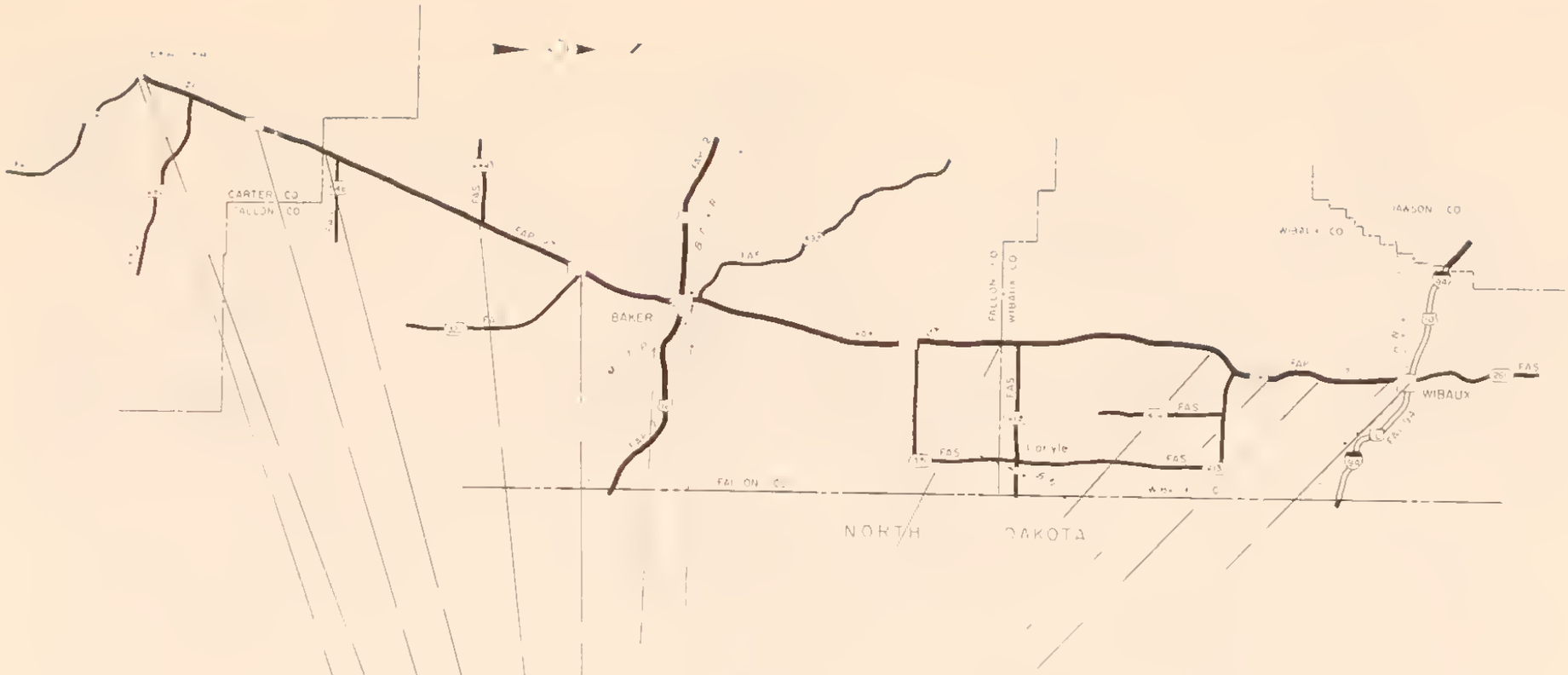

BEGINNING MILE POST	0.0	0.3	7.2	12.0	22.5	29.1	34.6	35.7	44.6	54.7	66.0	71.3	73.3	79.1	BEGINNING MILE POST
LENGTH	0.3	6.9	4.8	10.4	6.6	5.5	1.1	8.6	10.2	11.2	5.3	2.0	5.7	0.9	LENGTH
YEAR BUILT	U	50	50	50	48	48	U	47	58	65	65	65	65	U	YEAR BUILT
YEAR IMPROVED	P	50	50	50	48	48	P	60	58	65	65	65	65	-	YEAR IMPROVED
SURFACE WIDTH	B	22	22	22	25	25	B	28	30	28	28	28	28	B	SURFACE WIDTH
ROADWAY WIDTH	A	24	24	24	25	25	A	28	30	28	28	28	28	A	ROADWAY WIDTH
SURFACE TYPE	N	PMS	PMS	PMS	BST	BST	N	PMS	BST	PMS	PMS	PMS	PMS	N	SURFACE TYPE
ADT		320	276	277	334	455		655	413	376	435	491	547		ADT
DHV		40	35	38	42	12		85	52	47	57	65	89		DHV
SERVICE_VOLUME		377	220	226	237	217		289	548	522	564	282	460		SERVICE_VOLUME
FOUNDATION - 10		0	0	0	0	0		2	0	8	9	10	5		FOUNDATION - 10
SURFACE - 30		12	12	11	13	13		14	10	26	26	27	25		SURFACE - 30
DRAINAGE - 10		10	10	10	9	9		10	10	10	10	10	10		DRAINAGE - 10
SAFETY - 20		3	1	2	2	2		20	8	11	4	2	11		SAFETY - 20
CAPACITY RATING - 30		28	28	21	27	25		26	29	29	28	27	29		CAPACITY RATING - 30
SUFFICIENCY RATING		53	51	50	51	49		72	57	84	77	76	84		SUFFICIENCY RATING
ADJUSTED RATING		61	60	59	59	53		74	63	89	81	79	86		ADJUSTED RATING
DEFICIENT MILEAGE		3.29	2.41	5.27	3.28	2.96		2.47	4.57	1.85	1.28	.54	.52		DEFICIENT MILEAGE

BEGINNING MILE POST	0.0
LENGTH	8.7
YEAR BUILT	36
YEAR IMPROVED	36
SURFACE WIDTH	18
ROADWAY WIDTH	18
SURFACE TYPE	BST
ADT	291
DHV	66
SERVICE_VOLUME	179
FOUNDATION - 10	4
SURFACE - 30	18
DRAINAGE - 10	6
SAFETY - 20	0
CAPACITY RATING - 30	24
SUFFICIENCY RATING	52
ADJUSTED RATING	61
DEFICIENT MILEAGE	4.22

BEGINNING MILE POST	45.0	47.3	53.7	60.0	64.2	68.3	70.3	82.0	90.5	95.4	96.4	101.1	BEGINNING MILE POST
LENGTH	2.3	6.4	6.2	4.2	4.1	0.2	11.7	8.5	4.9	1.0	4.8	6.5	LENGTH
YEAR BUILT	65	65	65	53	34	U	21	36	16	U	36	36	YEAR BUILT
YEAR IMPROVED	65	65	65	53	57	P	56	36	36	P	56	56	YEAR IMPROVED
SURFACE WIDTH	28	28	28	18	22	A	22	21	20	A	22	22	SURFACE WIDTH
ROADWAY WIDTH	28	28	28	20	22	A	24	24	24	A	24	24	ROADWAY WIDTH
SURFACE TYPE	PMS	PMS	PMS	PMS	APS	N	PMS	PMS	APS	N	PMS	PMS	SURFACE TYPE
ADT	338	361	395	451	453		1050	1042	1134		1384	1427	ADT
DHV	70	73	78	101	213		225	214	227		284	296	DHV
SERVICE_VOLUME	248	251	394	264	510		546	498	552		750	230	SERVICE_VOLUME
FOUNDATION - 10	8	7	8	10	0		0	0	0		0	7	FOUNDATION - 10
SURFACE - 30	22	22	24	28	10		11	13	10		8	25	SURFACE - 30
DRAINAGE - 10	10	10	10	10	4		-	11	8		4	10	DRAINAGE - 10
SAFETY - 20	1	0	1	14	1		4	4	3		4	20	SAFETY - 20
CAPACITY RATING - 30	26	26	27	24	24		24	23	26		24	11	CAPACITY RATING - 30
SUFFICIENCY RATING	67	68	70	66	63		67	48	67		56	71	SUFFICIENCY RATING
ADJUSTED RATING	74	73	76	58	63		46	47	47		46	76	ADJUSTED RATING
DEFICIENT MILEAGE	.81	2.23	1.93	.64	2.41		7.29	6.67	7.52		.91	.26	DEFICIENT MILEAGE

FAP ROUTE NO 28
SHEET 1 OF 1

BEGINNING MILE POST	0.0	0.2	5.6	10.7	13.0	14.8	19.9	25.1	33.0	34.1	42.2	43.2	49.9	58.3	59.8	BEGINNING MILE POST
LENGTH	0.2	5.4	5.0	2.3	1.7	5.1	5.2	7.9	1.1	6.0	1.0	6.6	8.5	1.4	5.2	LENGTH
YEAR BUILT	U	50	51	56	U	45	42	40	U	39	U	39	36	36	36	YEAR BUILT
YEAR IMPROVED	R	50	51	56	R	45	42	40	R	39	R	39	36	62	36	YEAR IMPROVED
SURFACE WIDTH	B	24	24	24	B	20	20	20	B	20	B	20	18	22	18	SURFACE WIDTH
ROADWAY WIDTH	A	24	24	28	A	24	24	24	A	24	A	24	24	24	24	ROADWAY WIDTH
SURFACE TYPE	N	RMS	RMS	RMS	N	RMS	RMS	RMS	N	RMS	N	RMS	RMS	RMS	RMS	SURFACE TYPE
ADT		640	449	685		647	708	684		879		996	876	324	118	ADT
DHV		142	101	115		140	148	163		203		160	138	54	48	DHV
SERVICE_VOLUME		377	201	194		270	390	435		446		390	135	479	446	SERVICE_VOLUME
FOUNDATION - 10		2	4	4		2	0	0		0		0	0	0	0	FOUNDATION - 10
SURFACE - 30		15	18	15		15	15	12		11		13	12	10	10	SURFACE - 30
DRAINAGE - 10		7	8	10		5	8	6		8		5	6	4	5	DRAINAGE - 10
SAFETY - 20		2	5	9		2	2	4		5		20	1	1	1	SAFETY - 20
CAPACITY RATING - 30		24	24	21		22	24	24		24		29	17	15	24	CAPACITY RATING - 30
SUFFICIENCY RATING		51	48	65		46	49	62		51		71	72	44	44	DHV 2-WAY RATES
ADJUSTED RATING		56	53	69		44	51	56		41		51	56	51	47	ADJUSTED RATING
DEFICIENT MILEAGE		1.31	4.15	1.55		2.51	2.71	4.17		4.22		1.17	1.44	1.49	2.46	SUFFICIENT MILEAGE

FAP ROUTE 29
SHEET 1 OF 1



BEGINNING MILE POST	0.0	10.1	20.6	23.3
LENGTH	10.1	10.4	2.7	0.8
YEAR BUILT	38	40	40	U
YEAR IMPROVED	40	40	40	A
SURFACE WIDTH	20	20	20	B
ROADWAY WIDTH	24	24	24	A
SURFACE TYPE	PMS	PMS	PMS	N
ADT	441	313	414	
DHV	64	41	61	
SERVICE_VOLUME	255	255	277	
FOUNDATION - 10	0	0	0	
SURFACE - 30	12	12	11	
DRAINAGE - 10	7	8	8	
SAFETY - 20	3	2	2	
CAPACITY RATING - 30	26	28	27	
SUFFICIENCY RATING	48	50	48	
ADJUSTED RATING	53	59	54	
DEFICIENT MILEAGE	5.32	5.29	1.48	

BEGINNING MILE POST	0.0	3.7	7.5	14.1	23.4	28.1	35.2	39.8	44.4	48.1	50.7	51.7	60.9
LENGTH	3.7	3.7	6.6	9.2	4.7	7.0	4.6	4.5	3.7	2.5	0.9	9.1	4.8
YEAR BUILT	33	33	33	33	33	33	33	33	33	33	U	66	65
YEAR IMPROVED	36	36	36	36	36	35	35	35	35	35	A	68	65
SURFACE WIDTH	20	20	20	20	20	20	20	20	20	20	B	24	24
ROADWAY WIDTH	24	24	24	24	24	24	24	24	24	24	A	26	24
SURFACE TYPE	BST	BST	BST	BST	BST	BST	BST	BST	BST	BST	N	PMS	BST
ADT	236	448	350	300	260	262	273	287	316	407		156	57
DHV	34	59	44	41	36	38	40	40	44	58		22	7
SERVICE_VOLUME	736	469	571	324	352	471	537	324	469	324		584	420
FOUNDATION - 10	0	0	0	0	0	0	0	0	0	0		10	4
SURFACE - 30	8	12	9	17	14	10	10	11	12	12		26	17
DRAINAGE - 10	10	9	5	7	8	7	8	5	8	8		10	10
SAFETY - 20	7	2	1	1	1	2	2	1	4	1		2	2
CAPACITY RATING - 30	29	28	29	24	28	29	29	28	29	27		28	30
SUFFICIENCY RATING	54	51	44	53	51	45	49	45	53	48		77	73
ADJUSTED RATING	54	47	45	54	61	51	56	54	61	54		86	77
DEFICIENT MILEAGE	1.78	1.85	3.64	4.41	2.38	3.71	2.41	2.57	1.79	1.39		0.00	0.00

FAP ROUTE NO 30 & 32
SHEET 1 OF 1

BEGINNING MILE POST	0.0	0.6	1.2	9.5	13.5	53.8	54.5	64.9	BEGINNING MILE POST
LENGTH	0.6	0.6	8.3	4.0	40.3	0.6	10.3	1.9	LENGTH
YEAR BUILT	J	39	40	67	U	71	71	44	YEAR BUILT
YEAR IMPROVED	R	39	50	67	N	71	71	44	YEAR IMPROVED
SURFACE WIDTH	B	37	28	34	D	C	24	24	20	SURFACE WIDTH
ROADWAY WIDTH	A	37	28	34	E	O	34	34	24	ROADWAY WIDTH
SURFACE TYPE	N	BST	BST	PMS	R	N	PMS	PMS	RMS	SURFACE TYPE
ADT		2629	1946	1111		S	497	817	834	ADT
DHV		385	248	230		1	61	104	104	DHV
SERVICE_VOLUME		397	349	722		R	313	447	510	SERVICE_VOLUME
FOUNDATION - 10		6	6	9		U	10	10	0	FOUNDATION - 10
SURFACE - 30		17	17	26		C	30	30	9	SURFACE - 30
DRAINAGE - 10		10	8	10		I	10	10	8	DRAINAGE - 10
SAFETY - 20		1	3	2		I	1	1	20	SAFETY - 20
CAPACITY RATING - 30		15	19	25		O	27	27	27	CAPACITY RATING - 30
SUFFICIENCY RATING		49	51	72		N	78	78	64	SUFFICIENCY RATING
ADJUSTED RATING		41	46	68			81	79	65	ADJUSTED RATING
DEFICIENT MILEAGE		.33	4.12	1.11			.19	2.33	.76	DEFICIENT MILEAGE

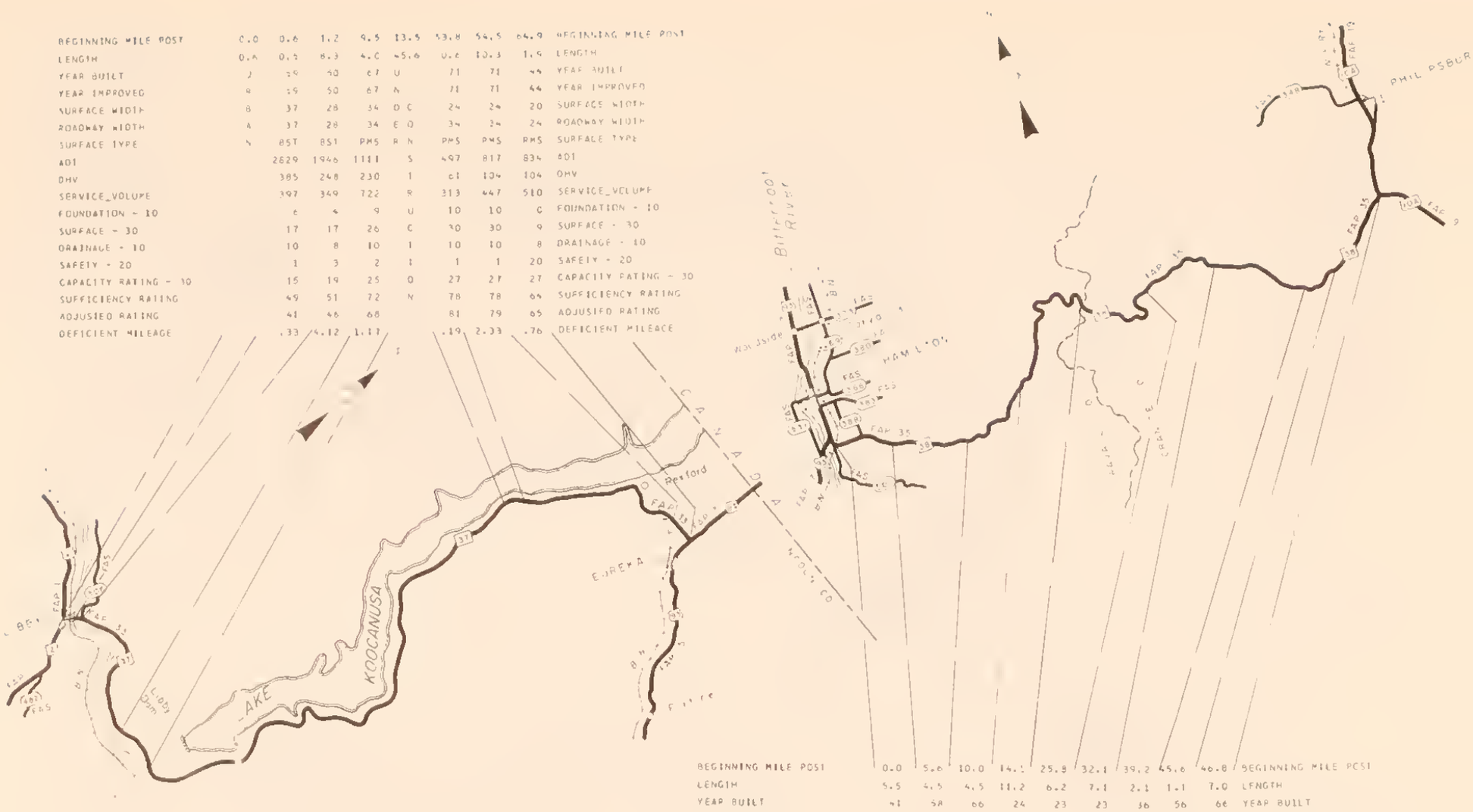

BEGINNING MILE POST	0.0	5.5	10.0	14.5	25.8	32.1	39.2	45.6	46.8	BEGINNING MILE POST
LENGTH	5.5	4.5	4.5	11.2	6.2	7.1	2.1	1.1	7.0	LENGTH
YEAR BUILT	41	58	66	24	23	23	36	56	66	YEAR BUILT
YEAR IMPROVED	55	58	66	24	23	23	36	56	66	YEAR IMPROVED
SURFACE WIDTH	20	26	28	11	11	11	28	30	30	SURFACE WIDTH
ROADWAY WIDTH	24	26	28	11	11	11	28	30	30	ROADWAY WIDTH
SURFACE TYPE	RMS	BST	BST	GRD	GRD	GRD	GRD	GRD	PMS	SURFACE TYPE
ADT	360	118	88	73	70	86	98	161	165	ADT
DHV	55	20	14	11	10	13	15	27	26	DHV
SERVICE_VOLUME	463	225	126	135	135	135	499	604	410	SERVICE_VOLUME
FOUNDATION - 10	0	0	7	0	0	0	0	0	10	FOUNDATION - 10
SURFACE - 30	10	11	22	9	9	9	5	10	27	SURFACE - 30
DRAINAGE - 10	6	9	10	3	3	3	6	10	10	DRAINAGE - 10
SAFETY - 20	3	1	1	6	0	6	1	20	5	SAFETY - 20
CAPACITY RATING - 30	28	29	29	25	29	29	30	29	29	CAPACITY RATING - 30
SUFFICIENCY RATING	47	56	68	36	46	36	42	69	81	SUFFICIENCY RATING
ADJUSTED RATING	56	65	83	53	54	52	58	80	89	ADJUSTED RATING
DEFICIENT MILEAGE	3.00	.31	1.50	7.24	1.06	4.62	1.29	.62	1.34	DEFICIENT MILEAGE

FAP ROUTE NO 33 & 35
SHEET 1 OF 1

46.7	47.7	BEGINNING MILE POST
1.7	0.2	LENGTH
41	U	YEAR BUILT
41	R	YEAR IMPROVED
20	B	SURFACE WIDTH
26	A	ROADWAY WIDTH
BST	N	SURFACE TYPE
894		ADT
143		DHV
749		SERVICE_VOLUME
0		FOUNDATION - 10
5		SURFACE - 30
6		DRAINAGE - 10
12		SAFETY - 20
27		CAPACITY RATING - 30
54		SUFFICIENCY RATING
54		ADJUSTED RATING
1.85		DEFICIENT MILEAGE



BEGINNING MILE POST	0.0	3.6	7.4	13.8	16.2	18.9	26.1	31.1	31.6	36.1	40.1	BEGINNING MILE POST
LENGTH	3.6	3.8	6.4	2.3	2.7	7.1	4.9	0.5	4.4	4.1	6.5	LENGTH
YEAR BUILT	44	41	34	41	63	63	40	40	40	37	37	YEAR BUILT
YEAR IMPROVED	47	47	47	41	63	63	40	40	51	61	65	YEAR IMPROVED
SURFACE WIDTH	20	20	20	20	28	28	20	20	20	24	24	SURFACE WIDTH
ROADWAY WIDTH	28	25	24	26	28	28	25	25	26	26	26	ROADWAY WIDTH
SURFACE TYPE	BST	BST	BST	BST	PMS	PMS	BST	BST	PMS	PMS	PMS	SURFACE TYPE
ADT	488	454	425	423	654	572	408	380	387	401	429	ADT
DHV	79	72	66	66	104	91	64	59	58	58	64	DHV
SERVICE_VOLUME	234	167	234	117	558	666	308	308	312	859	643	SERVICE_VOLUME
FOUNDATION - 10	0	0	0	0	5	7	0	0	0	0	0	FOUNDATION - 10
SURFACE - 30	11	10	10	12	18	22	11	13	11	10	10	SURFACE - 30
DRAINAGE - 10	7	6	6	6	10	10	7	7	6	7	7	DRAINAGE - 10
SAFETY - 20	2	3	3	20	5	6	3	20	9	14	4	SAFETY - 20
CAPACITY RATING - 30	25	24	26	22	27	28	27	27	27	25	29	CAPACITY RATING - 30
SUFFICIENCY RATING	45	43	45	60	65	73	48	67	53	60	50	SUFFICIENCY RATING
ADJUSTED RATING	49	48	51	65	67	76	54	73	60	66	56	ADJUSTED RATING
DEFICIENT MILEAGE	2.06	2.21	3.57	1.00	1.00	1.99	2.64	.21	2.13	1.69	3.31	DEFICIENT MILEAGE

FAP ROUTE 36 & SPUR
SHEET 1 OF 1

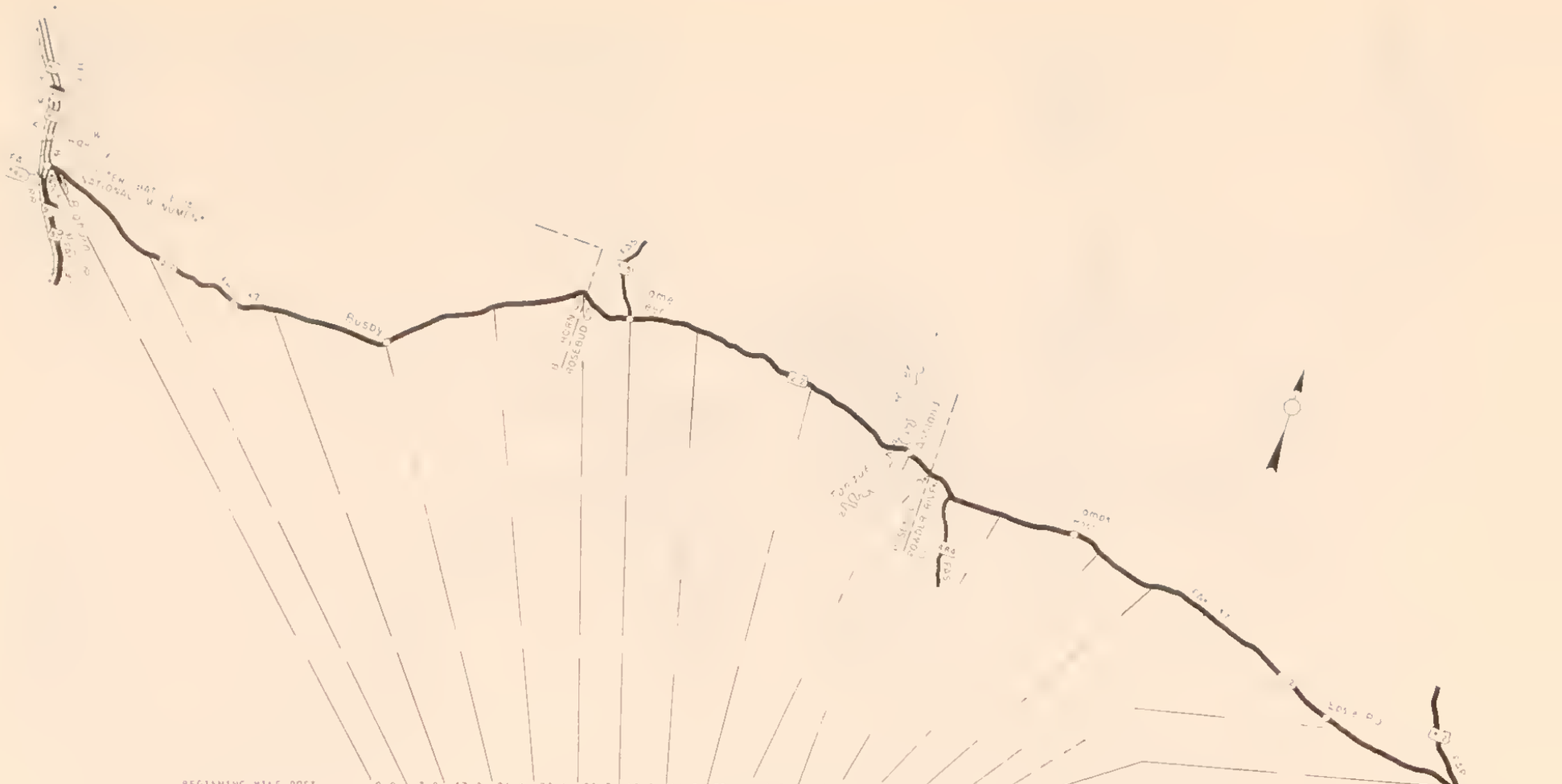

BEGINNING MILE POST	0.0	7.8	17.2	24.4	32.6	38.7	42.2	46.5	53.6	62.3	64.3	69.6	79.2	82.6	84.7	95.7	BEGINNING MILE POST
LENGTH	7.8	9.3	7.2	8.1	6.0	3.5	4.2	7.1	8.6	1.9	5.3	9.6	3.3	2.0	10.9	7.5	LENGTH
YEAR BUILT	54	54	54	54	54	54	54	54	54	57	57	67	67	67	65	65	YEAR BUILT
YEAR IMPROVED	54	54	54	54	54	54	54	54	54	57	57	67	67	67	65	69	YEAR IMPROVED
SURFACE WIDTH	24	24	24	24	24	24	24	24	24	24	24	28	28	28	24	24	SURFACE WIDTH
ROADWAY WIDTH	24	24	24	24	28	24	24	24	24	28	28	28	28	28	28	28	ROADWAY WIDTH
SURFACE TYPE	PMS	PMS	PMS	PMS	PMS	PMS	PMS	PMS	PMS	PMS	PMS	PMS	PMS	PMS	PMS	PMS	SURFACE TYPE
ADT	800	685	688	782	837	887	896	729	654	600	538	493	494	456	457	525	ADT
DHV	115	99	101	109	122	130	130	100	88	84	71	62	63	64	64	66	DHV
SERVICE_VOLUME	393	418	364	593	441	237	237	120	258	435	289	435	148	331	480	368	SERVICE_VOLUME
FOUNDATION - 10	0	0	0	0	0	0	0	0	3	4	0	4	6	5	8	9	FOUNDATION - 10
SURFACE - 30	9	10	9	6	6	17	14	18	18	16	15	17	21	21	27	28	SURFACE - 30
DRAINAGE - 10	8	8	8	10	9	10	9	8	9	10	10	10	10	10	10	10	DRAINAGE - 10
SAFETY - 20	5	7	20	6	13	2	9	1	3	1	7	18	14	4	10	4	SAFETY - 20
CAPACITY RATING - 30	26	26	26	27	26	22	22	18	25	27	26	28	24	27	28	27	CAPACITY RATING - 30
SUFFICIENCY RATING	48	51	63	49	54	51	54	45	58	58	58	77	75	67	83	82	SUFFICIENCY RATING
ADJUSTED RATING	49	53	65	50	55	51	54	47	61	61	62	41	79	72	86	85	ADJUSTED RATING
DEFICIENT MILEAGE	4.13	4.62	2.74	4.20	2.83	1.80	2.00	3.98	3.70	.87	2.28	2.21	.89	.73	1.91	1.47	DEFICIENT MILEAGE

FAP ROUTE NO 37
SHEET 1 OF 1

BEGINNING MILE POST	0.0	0.2	4.5	6.4	7.3	8.6
LENGTH	0.2	4.2	1.9	0.9	1.2	0.2
YEAR BUILT	60	39	39	U	37	55
YEAR IMPROVED	60	39	53	R	55	71
SURFACE WIDTH	24	20	24	B	22	24
ROADWAY WIDTH	36	24	24	A	24	44
SURFACE TYPE	PMS	RMS	RMS	N	RMS	RMS
ADT	2107	2099	4320		2703	2703
DHV	311	308	605		383	383
SERVICE_VOLUME	85	210	667		678	539
FOUNDATION - 10	9	0	0		0	9
SURFACE - 30	23	11	11		12	27
DRAINAGE - 10	10	8	8		7	10
SAFETY - 20	20	1	2		4	0
CAPACITY RATING - 30	0	8	16		22	19
SUFFICIENCY RATING	62	28	37		45	65
ADJUSTED RATING	56	23	27		38	58
DEFICIENT MILEAGE	.16	3.08	1.25		.73	.13

BEGINNING MILE POST	0.0	1.9	8.2	19.7	31.7	37.2	46.0	50.6	52.2	56.2	59.1	70.5	73.2	75.4
LENGTH	1.9	6.3	11.4	12.0	5.4	8.7	4.5	1.5	2.9	2.8	11.3	2.7	2.1	0.7
YEAR BUILT	60	60	63	62	56	57	57	57	36	36	34	34	34	U
YEAR IMPROVED	64	64	64	71	64	64	64	64	66	66	34	34	56	R
SURFACE WIDTH	30	30	46	30	24	24	24	24	24	24	22	22	22	B
ROADWAY WIDTH	44	44	46	30	24	24	24	24	32	36	26	26	26	A
SURFACE TYPE	BST	BST	BSF	PMS	BST	BST	BST	BST	RMS	RMS	RMS	RMS	RMS	N
ADT	123	120	121	116	114	121	150	169	181	244	515	782	1321	
DHV	19	16	18	18	18	19	24	27	28	36	97	123	210	
SERVICE_VOLUME	976	642	428	435	353	353	215	377	415	660	324	442	367	
FOUNDATION - 10	3	3	0	8	0	0	0	0	7	9	0	0	0	
SURFACE - 30	10	9	11	28	12	11	12	12	26	27	12	13	13	
DRAINAGE - 10	10	10	10	10	10	10	10	10	10	10	7	5	5	
SAFETY - 20	20	3	5	20	20	20	3	20	2	20	1	5	2	
CAPACITY RATING - 30	30	30	29	29	29	29	29	29	29	29	26	26	21	
SUFFICIENCY RATING	73	55	55	95	71	70	54	71	74	95	48	52	45	
ADJUSTED RATING	45	70	70	95	84	82	61	91	83	97	69	58	42	
DEFICIENT MILEAGE	.58	2.88	5.18	.65	1.63	2.68	2.15	.51	.42	.19	6.17	1.24	1.24	

BEGINNING MILE POST
LENGTH
YEAR BUILT
YEAR IMPROVED
SURFACE WIDTH
ROADWAY WIDTH
SURFACE TYPE
ADT
DHV
SERVICE_VOLUME
FOUNDATION - 10
SURFACE - 30
DRAINAGE - 10
SAFETY - 20
CAPACITY RATING - 30
SUFFICIENCY RATING
ADJUSTED RATING
DEFICIENT MILEAGE

FAP ROUTE NO 38 & 42
SHEET 1 OF 1

BEGINNING MILE POST	0.0	0.6	1.7	9.4	14.8	25.2	29.0	35.2
LENGTH	0.6	1.1	7.7	5.3	10.4	3.7	6.2	7.5
YEAR BUILT	U	21	50	50	63	63	63	62
YEAR IMPROVED	R	21	50	50	63	63	63	62
SURFACE WIDTH	B	18	24	24	28	28	28	30
ROADWAY WIDTH	A	24	28	28	30	30	30	30
SURFACE TYPE	N	PCC	RMS	RMS	PMS	PMS	PMS	PMS
ADT		2379	1265	727	266	227	294	278
DHV		300	158	87	36	33	38	36
SERVICE_VOLUME		319	371	371	414	442	600	600
FOUNDATION - 10		0	0	2	3	5	5	3
SURFACE - 30		13	16	18	14	18	19	16
DRAINAGE - 10		7	10	10	10	10	10	10
SAFETY - 20		8	3	15	4	6	5	8
CAPACITY RATING - 30		16	24	26	29	29	29	29
SUFFICIENCY RATING		44	53	71	60	68	68	66
ADJUSTED RATING		38	51	73	69	76	75	74
DEFICIENT MILEAGE		.69	3.67	1.59	4.23	1.24	2.04	2.62

BEGINNING MILE POST	0.0	0.*	2.7	7.3	8.0	15.7	22.7	23.8	28.2	33.3	37.6	43.5	45.3	49.0	53.5	62.2	63.4	69.2	77.2	81.5	69.8	70.4	71.6	78.4	80.*	81.3	BEGINNING MILE POST
LENGTH	0.*	2.2	4.5	0.8	7.7	7.0	1.0	4.4	5.0	*.*	5.9	0.0	3.7	5.4	4.2	1.*	0.7	7.0	0.6	1.*	0.5	1.1	6.8	2.0	0.8	3.2	LENGTH
YEAR BUILT	U	34	35	69	*2	*8	69	46	46	35	70	U	*5	*5	*5	U	*9	*7	*7	*1	*7	*7	70	*1	41	46	YEAR BUILT
YEAR IMPROVED	R	56	*1	*5	42	48	69	46	46	39	70	R	54	54	54	R	54	6*	67	62	62	57	70	70	70	60	YEAR IMPROVED
SURFACE WIDTH	8	22	20	2*	20	2*	24	2*	25	20	24	8	2*	24	2*	8	24	24	24	2*	24	2*	25	24	2*	24	SURFACE WIDTH
ROADWAY WIDTH	A	2*	2*	36	24	31	36	26	26	24	36	A	2*	24	2*	A	24	24	24	24	24	2*	25	24	2*	2*	ROADWAY WIDTH
SURFACE TYPE	N	RMS	RMS	RMS	RMS	BST	RMS	BST	BST	RMS	RMS	N	RMS	RMS	RMS	N	RMS	RMS	RMS	RMS	RMS	RMS	RMS	RMS	RMS	RMS	SURFACE TYPE
ADT		93*	54*	*72	*09	14*	2*6	251	232	271	*59		758	7*2	70*		621	764	71*	714	720	732	748	751	75T	T91	ADT
DHV		130	69	5*	50	*3	15	31	29	3*	61		5*	5*	5*		11*	114	95	93	94	95	96	98	9*	108	DHV
SERVICE_VOLUME		*51	14*	1*T	***	*1*	5*0	319	*98	431	6T2		25*	*0*	.*7		25*	***	**3	*2*	38C	237	311	*02	4*0	2T8	SERVICE_VOLUME
FOUNDATION - 10		C	*	*	0	*	10	0	0	C	10		2	3	2		*	3	*	*	3	2	10	10	*	*	FOUNDATION - 10
SURFACE - 30		1C	1	2*	11	T3	2*	1*	13	12	2*		1*	17	**		17	1*	T*	1*	13	1*	28	2*	1*	16	SURFACE - 30
DRAINAGE - 10		*	*	10	*	*	1	*	10	7	10		*	1C	1C		20	*0	1*	10	T0	*	10	10	8	9	DRAINAGE - 10
SAFETY - 20		*	1	*	1	-	20	*	*	*	20		2	*	*		1	*	.2	2*	1	20	7	6	6	1	SAFETY - 20
CAPACITY RATING - 30		*	*	-	.7	2*	*8	*0	1C		24		*0	2T	5		2*	6	2T	*	2*	*-	2	25	27	2*	CAPACITY RATING - 30
SUFFICIENCY RATING		*7	*1	*	*1		*	*5	5*	*0	47		51	*	5*		5	*7	77	T*	53	*5	T5	8C	5*	54	SUFFICIENCY RATING
ADJUSTED RATING		*	*	*	*		*		49	42	47		5*	61	55		*0	*	7*	*-	*5	71	7*	81	71	*5	ADJUSTED RATING
DEFICIENT MILEAGE		1.*	2*	*	.*2	.*1	*	.*	.38	.*18	.22		1.**	*.**	.*		.1*	1.**	.*0	.7	.3*	.*2	1.T6	.*5	.*3	1.*3	DEFICIENT MILEAGE

FAP ROUTE NO 45
SHEET 1 OF 1

BEGINNING MILE POST	0.0	0.1	1.1	4.1	7.7	16.9	26.3	31.8	36.8	41.8	51.1
LENGTH	0.1	0.0	2.9	3.6	9.3	9.2	5.2	5.2	4.5	9.3	0.0
YEAR BUILT	60	O	60	60	60	62	65	65	65	61	61
YEAR IMPROVED	63	U	63	63	63	62	65	65	65	61	61
SURFACE WIDTH	28	T	28	28	28	30	28	26	26	26	26
ROADWAY WIDTH	28		28	28	28	30	28	26	26	28	28
SURFACE TYPE	PMS	O	PMS	PMS	PMS	PMS	PMS	PMS	PMS	PMS	PMS
ADT	172	F	177	188	197	217	252	216	201	197	197
DHV	29		30	32	32	34	35	32	29	29	29
SERVICE_VOLUME	498	S	154	531	448	655	621	630	440	448	531
FOUNDATION - 10	10	T	9	8	9	8	8	8	8	7	7
SURFACE - 30	28	A	23	23	26	26	23	22	25	21	21
DRAINAGE - 10	10	T	10	10	10	10	10	10	10	9	10
SAFETY - 20	0	E	1	20	6	15	5	20	8	2	20
CAPACITY RATING - 30	29		27	29	29	29	29	29	29	29	29
SUFFICIENCY RATING	77		70	90	80	88	75	89	80	68	87
ADJUSTED RATING	85		79	94	87	92	82	93	87	78	92
DEFICIENT MILEAGE	.07		.93	.41	1.92	1.15	1.36	.63	1.04	3.04	.08

BEGINNING MILE POST	51.3	56.9	58.0	58.8	64.9	65.2	73.6	75.0	76.4	77.1
LENGTH	5.5	1.0	0.8	6.0	0.3	8.2	1.3	1.4	0.5	0.7
YEAR BUILT	61	61	61	61	70	61	68	68	34	N
YEAR IMPROVED	61	61	61	61	70	61	68	68	57	O
SURFACE WIDTH	26	26	30	26	24	26	24	24	32	N
ROADWAY WIDTH	28	28	33	28	44	28	34	34	32	E
SURFACE TYPE	PMS	PMS	PMS	PMS	PMS	PMS	PMS	PMS	EST	X
ADT	207	215	230	261	293	372	379	413	459	I
DHV	31	31	34	38	43	55	61	68	78	S
SERVICE_VOLUME	495	472	567	371	522	438	515	529	737	T
FOUNDATION - 10	7	7	8	6	9	6	9	10	4	E
SURFACE - 30	21	21	21	19	24	17	28	25	14	N
DRAINAGE - 10	10	10	10	8	10	6	10	10	10	T
SAFETY - 20	2	2	20	3	0	1	4	2	1	
CAPACITY RATING - 30	29	29	25	28	29	28	28	28	29	
SUFFICIENCY RATING	69	69	88	64	72	58	79	79	57	
ADJUSTED RATING	76	78	92	73	75	64	83	82	61	
DEFICIENT MILEAGE	1.77	.37	.14	2.22	.16	3.50	.32	.34	.29	

BEGINNING MILE POST	0.0
LENGTH	5.9
YEAR BUILT	49
YEAR IMPROVED	49
SURFACE WIDTH	20
ROADWAY WIDTH	26
SURFACE TYPE	RMS
ADT	1227
DHV	101
SERVICE_VOLUME	578
FOUNDATION - 10	3
SURFACE - 30	16
DRAINAGE - 10	8
SAFETY - 20	15
CAPACITY RATING - 30	26
SUFFICIENCY RATING	68
ADJUSTED RATING	67
DEFICIENT MILEAGE	1.56

FAP ROUTES 46 & 47
SHEET 1 OF 1

BEGINNING MILE POST	0.0	0.6	1.0	1.0	1.3	6.7	11.6	18.3	22.7	26.4
LENGTH	0.6	0.3	0.2	0.2	5.4	4.8	6.6	4.3	3.6	3.2
YEAR BUILT	U	N	70	70	41	45	54	63	63	63
YEAR IMPROVED	R	O	41	70	41	45	54	63	63	63
SURFACE WIDTH	8	N	24	24	20	20	24	28	28	28
ROADWAY WIDTH	A	E	40	40	24	24	24	28	28	28
SURFACE TYPE	N	R	RMS	RMS	RMS	RMS	RMS	RMS	RMS	RMS
ADT		I	1769	1114	832	428	266	207	196	220
DHV		S	304	165	121	65	41	30	27	34
SERVICE_VOLUME		T	151	151	711	406	534	401	377	621
FOUNDATION - 10		E	8	8	0	C	4	9	9	10
SURFACE - 30		N	24	24	10	11	16	27	27	27
DRAINAGE - 10		T	10	10	8	5	10	10	10	10
SAFETY - 20			20	1	8	3	4	1	20	5
CAPACITY RATING - 30			0	14	27	28	29	29	29	29
SUFFICIENCY RATING			62	57	53	51	63	76	55	81
ADJUSTED RATING			57	56	54	56	71	84	97	87
DEFICIENT MILEAGE			.15	.17	2.61	2.43	2.51	1.10	.23	.06

BEGINNING MILE POST	28.0	27.6
LENGTH	0.3	0.4
YEAR BUILT	U	U
YEAR IMPROVED	R	N
SURFACE WIDTH	8	C C
ROADWAY WIDTH	A	E O
SURFACE TYPE	N	R N
ADT		S
DHV		T
SERVICE_VOLUME		N
FOUNDATION - 10		U
SURFACE - 30		C
DRAINAGE - 10		T
SAFETY - 20		I
CAPACITY RATING - 30		O
SUFFICIENCY RATING		N
ADJUSTED RATING		
DEFICIENT MILEAGE		

BEGINNING MILE POST	0.0	0.1	0.3	0.4	0.5	3.0	5.8	13.6	16.1	26.8
LENGTH	0.1	0.1	0.1	0.1	2.4	3.7	6.8	2.4	10.6	0.7
YEAR BUILT	91	U	36	U	36	36	59	59	53	U
YEAR IMPROVED	91	R	65	R	62	60	59	59	53	R
SURFACE WIDTH	18	H	20	R	26	20	24	24	24	R
ROADWAY WIDTH	24	A	24	A	26	24	24	24	28	A
SURFACE TYPE	RMS	N	RMS	N	RMS	RMS	RMS	RMS	RMS	N
ADT	3548		2824		1133	934	730	697	797	
DHV	432		350		134	142	112	108	117	
SERVICE_VOLUME	397		627		525	255	249	377	629	
FOUNDATION - 10	0		C		0	C	3	2	5	
SURFACE - 30	14		14		14	12	12	16	17	
DRAINAGE - 10	7		7		7	5	10	8	8	
SAFETY - 20	0		0		16	2	5	7	13	
CAPACITY RATING - 30	14		7		25	22	23	32	27	
SUFFICIENCY RATING	35		41		62	44	59	59	70	
ADJUSTED RATING	27		16		60	43	60	60	70	
DEFICIENT MILEAGE	.17		.12		.37	2.17	2.87	1.07	3.24	

FAP ROUTE NO 48 & 49
SHEET 1 OF 1

BEGINNING MILE POST	88.8	91.8	
LENGTH	3.0	2.6	
YEAR BUILT	U	N	
YEAR IMPROVED	N	O	
SURFACE WIDTH	O	N	
ROADWAY WIDTH	E	O	E
SURFACE TYPE	R	N	A
ADT		S	T
DHV		T	S
SERVICE_VOLUME		H	T
FOUNDATION - 10		U	E
SURFACE - 30		C	N
DRAINAGE - 10		T	T
SAFETY - 20		I	
CAPACITY RATING - 30		O	
SUFFICIENCY RATING		N	
ADJUSTED RATING			
DEFICIENT MILEAGE			

BEGINNING MILE POST	0.0	0.5	7.2	8.3	8.5	10.4	15.0	16.6	31.1	40.1	47.3	60.8	70.1	76.4	80.0	81.5	86.3
LENGTH	0.5	7.1	1.0	0.1	1.9	4.3	1.6	14.5	8.9	7.8	12.9	9.3	6.2	3.5	1.8	4.4	2.5
YEAR BUILT	U	68	68	64	62	63	63	63	60	60	55	67	67	64	64	60	L
YEAR IMPROVED	R	68	68	64	72	63	63	63	60	60	55	67	67	64	64	60	R
SURFACE WIDTH	2	40	40	34	32	32	32	32	28	28	28	28	28	32	32	36	B
ROADWAY WIDTH	A	40	40	34	32	32	32	32	28	28	28	28	28	32	32	36	A
SURFACE TYPE	N	PMS	PMS	PMS	PMS	PMS	PMS	PMS	PMS	PMS	PMS	PMS	PMS	PMS	PMS	PMS	N
ADT		1397	1176	735	656	653	668	712	788	856	1051	1210	1301	1726	2324	3763	
DHV		299	254	158	135	113	124	153	187	203	272	305	325	377	501	806	
SERVICE_VOLUME		288	720	296	182	470	182	599	436	436	283	203	600	720	264	283	
FOUNDATION - 10		10	9	5	10	7	5	6	7	7	5	9	9	8	2	8	
SURFACE - 30		26	25	26	30	21	18	19	23	22	19	28	25	26	25	26	
DRAINAGE - 10		10	10	10	10	10	10	10	10	10	9	10	10	10	10	10	
SAFETY - 20		20	2	20	1	20	20	20	4	10	1	2	14	6	7	5	
CAPACITY RATING - 30		14	25	22	19	26	20	26	24	23	16	7	22	24	2	0	
SUFFICIENCY RATING		80	71	67	70	84	74	81	68	72	50	51	74	72	52	49	
ADJUSTED RATING		78	70	68	72	86	77	92	68	72	48	53	76	78	65	29	
DEFICIENT MILEAGE		1.47	.35	.06	.61	.75	.47	2.42	2.70	2.64	5.52	4.14	1.96	1.05	.94	2.31	

FAP ROUTE 50
SHEET 1 OF 1

BEGINNING MILE POST	0.0	3.3	8.3	9.0	18.7	27.2	27.5	32.5	38.4	49.2	59.5	66.3	BEGINNING MILE POST
LENGTH	3.3	5.0	0.7	9.6	8.4	0.3	5.0	5.8	10.7	10.3	6.8	6.7	LENGTH
YEAR BUILT	61	61	61	56	59	V	54	58	57	58	55	56	YEAR BUILT
YEAR IMPROVED	61	61	61	56	59	R	58	58	57	58	65	56	YEAR IMPROVED
SURFACE WIDTH	30	30	30	24	28	B	29	29	29	25	25	25	SURFACE WIDTH
ROADWAY WIDTH	33	33	33	28	28	A	29	29	29	25	25	25	ROADWAY WIDTH
SURFACE TYPE	PMS	PMS	PMS	PMS	PMS	N	BST	BST	BST	BST	BST	PST	SURFACE TYPE
ADT	222	174	146	145	152		227	155	201	283	333	474	ADT
DHV	32	24	20	19	22		30	25	27	39	46	64	DHV
SERVICE_VOLUME	621	425	468	327	301		536	401	965	400	377	504	SERVICE_VOLUME
FOUNDATION - 10	8	8	9	6	9		5	4	0	0	4	3	FOUNDATION - 10
SURFACE - 30	25	24	25	13	23		14	16	9	13	18	17	SURFACE - 30
DRAINAGE - 10	10	10	10	10	10		10	10	10	10	10	10	DRAINAGE - 10
SAFETY - 20	3	20	20	20	11		4	6	6	6	6	20	SAFETY - 20
CAPACITY RATING - 10	29	26	30	26	24		29	23	10	19	23	28	CAPACITY RATING - 30
SUFFICIENCY RATING	75	91	94	92	74		70	64	59	54	66	78	SUFFICIENCY RATING
ADJUSTED RATING	83	95	97	90	84		79	74	67	65	73	82	ADJUSTED RATING
DEFICIENT MILEAGE	.84	.50	.09	1.79	2.24		1.54	2.21	4.90	4.73	1.54	1.21	DEFICIENT MILEAGE

FAP ROUTE 5
SHEET 1 OF 1

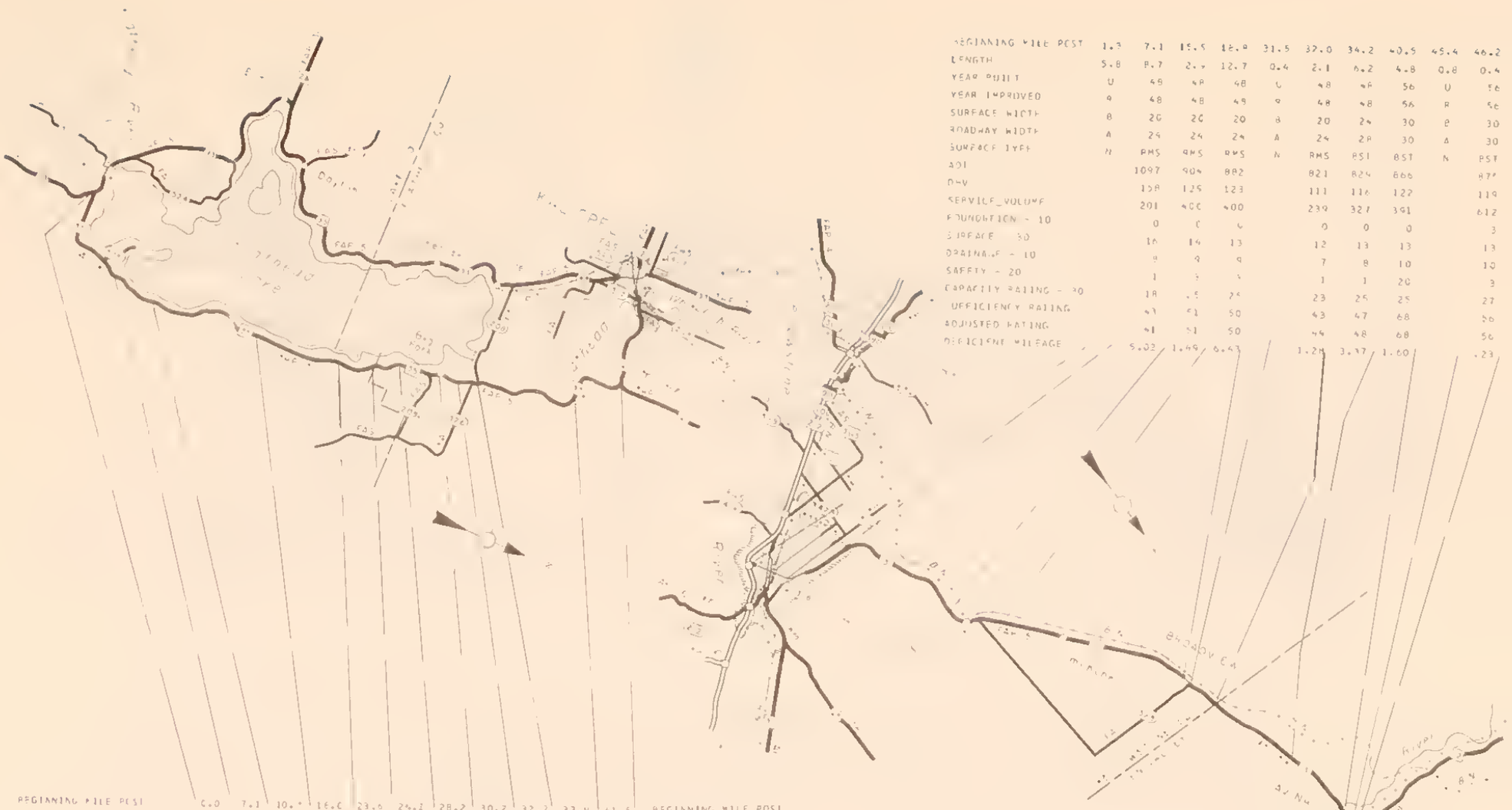

BEGINNING MILE POST	1.3	7.1	15.5	18.9	31.5	32.0	34.2	40.5	45.4	46.2
LENGTH	5.8	8.7	2.7	12.7	0.4	2.1	6.2	4.8	0.8	0.4
YEAR BUILT	U	48	48	48	U	48	48	56	U	56
YEAR IMPROVED	U	48	48	49	U	48	48	56	U	56
SURFACE WIDTH	18	20	20	20	18	20	24	30	18	30
ROADWAY WIDTH	24	24	24	24	24	24	28	30	24	30
SURFACE TYPE	N	BMS	BMS	BMS	N	BMS	BST	BST	N	BST
ADT		1097	904	882		821	824	866		877
DHV		158	125	123		111	116	122		119
SERVICE_VOLUME		201	400	400		239	327	391		612
FOUNDATION - 10		0	0	0		0	0	0		3
SURFACE - 30		16	14	13		12	13	13		13
DRAINAGE - 10		9	9	9		7	8	10		10
SAFETY - 20		1	3	3		1	1	20		3
CAPACITY RATING - 30		18	15	25		23	25	25		27
SUFFICIENCY RATING		51	51	50		43	47	68		56
ADJUSTED RATING		51	51	50		44	48	68		56
DEFICIENT MILEAGE		5.02	1.49	6.43		1.24	3.37	1.60		.23

BEGINNING MILE POST	0.0	7.1	10.4	16.0	23.6	24.2	28.2	30.2	32.2	33.4	41.5	BEGINNING MILE POST
LENGTH	7.1	3.2	7.6	7.7	2.6	1.9	2.0	1.9	1.2	7.1	3.9	LENGTH
YEAR BUILT	40	47	44	37	36	31	36	56	22	44	34	YEAR BUILT
YEAR IMPROVED	50	47	65	65	60	49	64	56	49	55	53	YEAR IMPROVED
SURFACE WIDTH	21	24	24	24	24	24	24	24	24	22	22	SURFACE WIDTH
ROADWAY WIDTH	24	24	25	24	25	24	24	24	24	24	24	ROADWAY WIDTH
SURFACE TYPE	BST	BST	BMS	BMS	BMS	BMS	BMS	BMS	BMS	BMS	BMS	SURFACE TYPE
ADT	1586	1113	1056	1127	1225	1448	1614	1928	2184	1324	1402	ADT
DHV	269	205	193	205	227	245	260	323	381	225	222	DHV
SERVICE_VOLUME	184	187	468	501	431	425	468	177	431	390	390	SERVICE_VOLUME
FOUNDATION - 10	0	0	0	0	0	0	0	0	0	0	0	FOUNDATION - 10
SURFACE - 30	13	13	11	13	11	10	9	11	12	11	13	SURFACE - 30
DRAINAGE - 10	7	6	8	7	6	5	5	10	6	8	6	DRAINAGE - 10
SAFETY - 20	1	2	4	2	20	13	2	20	2	1	3	SAFETY - 20
CAPACITY RATING - 30	8	14	23	22	32	41	22	9	17	22	21	CAPACITY RATING - 30
SUFFICIENCY RATING	29	35	47	42	59	45	38	44	17	39	41	SUFFICIENCY RATING
ADJUSTED RATING	21	19	45	40	31	45	38	38	30	36	38	ADJUSTED RATING
DEFICIENT MILEAGE	5.11	2.13	4.10	3.2	1.14	1.32	1.29	1.11	1.11	4.19	2.32	DEFICIENT MILEAGE

FAP ROUTE NO 52 & 53
SHEET 1 OF 1

BEGINNING MILE POST	0.0	9.1	17.6
LENGTH	9.1	8.7	11.5
YEAR BUILT	59	58	59
YEAR IMPROVED	66	58	66
SURFACE WIDTH	24	30	22
ROADWAY WIDTH	24	32	22
SURFACE TYPE	BST	PMS	BST
ADT	293	327	334
DHV	16	35	40
SERVICE_VOLUME	327	529	356
FOUNDATION - 10	0	9	0
SURFACE - 30	13	25	3
DRAINAGE - 10	10	10	8
SAFETY - 20	2	20	1
CAPACITY RATING - 30	28	29	28
SUFFICIENCY RATING	53	96	40
ADJUSTED RATING	52	97	43
DEFICIENT MILEAGE	4.33	.40	6.57

BEGINNING MILE POST	.0	0.7
LENGTH	0.7	6.4
YEAR BUILT	72	0
YEAR IMPROVED	72	4
SURFACE WIDTH	18	0
ROADWAY WIDTH	20	4
SURFACE TYPE	GRV	4
ADT	3	
DHV		
SERVICE_VOLUME	ONE	
FOUNDATION - 10	0	
SURFACE - 30	4	
DRAINAGE - 10	4	
SAFETY - 20	20	
CAPACITY RATING - 30	30	
SUFFICIENCY RATING	58	
ADJUSTED RATING	94	
DEFICIENT MILEAGE	.36	

MAP ROUTE 0 54 & 55
SHEET OF 1

SUFFICIENCY RATINGS BY FINANCIAL DISTRICTS

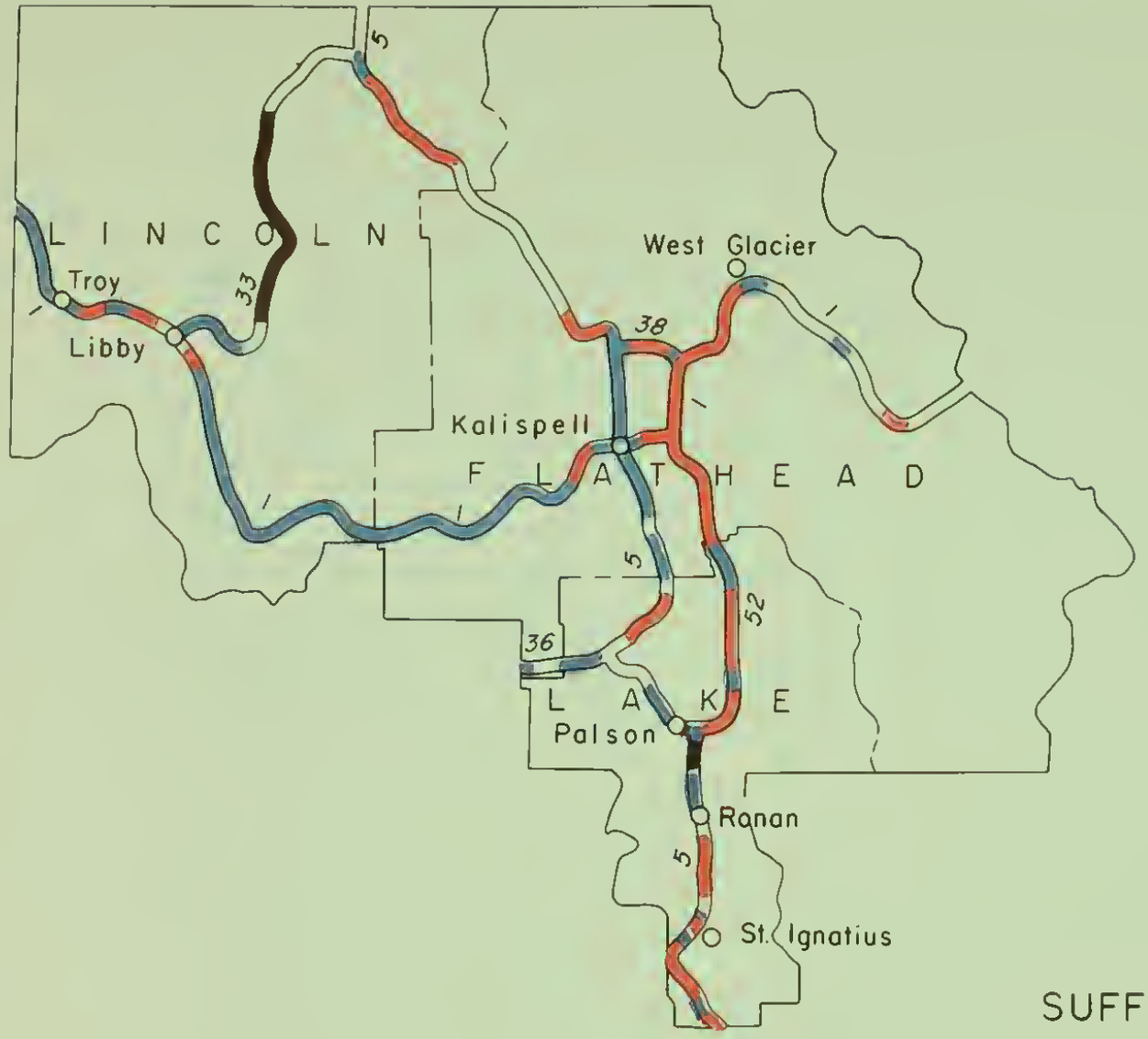

SUFFICIENCY RATING
BY
FINANCIAL DISTRICT I
RURAL PRIMARY SYSTEM

Percent Sufficient

- 0 - 40
- 41 - 60
- 61 - 100
- Under Construction As Of December 31, 1972

ROUTE	MILE POST	SECTION DESCRIPTION		FIN DIST	*YEAR* PT	IM	SECTN LNGTH	WIDTH SRF	RDWY	SUR TYP	ADT	THV	SERV VOL	*** FAC	SUFFICIENCY SFF	DRN	SAF	RATINGS CAP	TOT	*** ADJ	DEFIC MILES
P00103+0.115	0.7 E LIBBY	LINCOLN	1	55	70	2.386	24	32	BMS	4612	626	552	0	15	7	2	2	26	19	1.7
P00124+0.638	6.7 E KALISPELL	FLATHEAD	1	54	64	3.654	24	30	BMS	3074	681	527	4	14	8	4	0	46	21	2.5
P00125+0.465	6.4 W LIBBY	LINCOLN	1	34	82	4.437	24	24	BMS	2757	303	249	0	11	3	1	12	27	22	3.2
P00142+0.567	1.0 E HUNGRY HORSE	FLATHEAD	1	51	54	10.886	20	24	BMS	2653	336	323	0	10	5	1	11	27	23	7.9
P03000+0.294	0.3 E FAP 5	FLATHEAD	1	55	49	4.118	20	24	BMS	2099	208	210	0	11	8	1	4	24	23	5.0
P05200+0.000	JCT FAP RTE 5	LAKE	1	40	50	7.134	21	24	BST	1580	255	194	0	13	7	1	4	25	25	5.1
P00138+0.380	JCT FAP RTE 35	FLATHEAD	1	34	60	1.705	24	24	BRS	3471	673	507	7	15	8	11	6	34	25	1.1
P03P004+0.514	JCT FAS RTE 206	FLATHEAD	1	35	53	1.911	24	24	BMS	4320	605	667	0	11	6	2	16	37	27	1.2
P00101G+0.532	JCT FAS RTE 202	LINCOLN	1	34	38	4.574	20	24	BMS	1495	195	211	0	9	3	3	15	31	28	3.2
P05027+0.503	JCT FAP 6	LAKE	1	60	60	2.545	32	32	BRS	2407	356	193	9	18	10	3	0	38	29	1.6
P05202+0.237	1.7 S FAS 206	FLATHEAD	1	22	49	1.691	24	24	BMS	3154	351	451	1	12	5	2	17	37	30	1.1
P00516B+0.284	FORTINE	LINCOLN	1	32	31	7.654	22	22	BMS	1203	138	134	0	11	5	1	17	34	31	7.6
P00502+0.761	ST IGNATIUS	LAKE	1	69	69	.340	24	24	BMS	2471	439	77	7	21	10	2	0	40	32	.2
P00579+0.397	1.8 N JCT FAP 36	LAKE	1	32	52	6.332	22	24	BMS	1174	167	303	0	7	4	1	22	34	32	4.6
P00512B+0.492	WHITEFISH	FLATHEAD	1	34	54	5.201	22	24	BMS	1175	144	202	0	10	4	1	19	34	33	4.1
P00559+0.004	JCT FAP 52	LAKE	1	34	54	.341	24	24	BMS	4772	724	328	9	25	10	1	0	45	33	.2
P05207+0.124	7.1 N FAP 5	LAKE	1	47	47	3.214	24	24	BST	1115	205	187	0	13	6	2	14	35	33	2.1
P00524+0.366	5.3 N LAKE CO	LAKE	1	60	60	3.147	32	32	BMS	2545	402	295	7	26	10	4	2	42	34	1.8
P00535+0.331	2.3 E ST IGNATIUS	LAKE	1	50	50	5.737	24	30	BMS	2746	461	401	0	15	8	3	16	42	34	3.4
P05202B+0.294	FLATHEAD CO	FLATHEAD	1	58	64	2.604	24	24	BMS	1614	250	345	0	9	5	2	6	36	34	1.2
P01180+0.514	15.6 W GLACIER CO	FLATHEAD	1	29	35	3.652	18	20	BMS	716	151	109	0	10	5	1	11	33	34	2.4
P00508G+0.330	2.0 S COLLINS	LAKE	1	33	65	6.417	24	24	BMS	1263	175	340	0	10	4	1	22	37	33	4.0
P05203J+0.928	JCT FAS RTE 208	FLATHEAD	1	34	35	7.844	22	24	BMS	1324	205	311	0	11	4	1	22	38	36	4.7
P00112B+0.337	JCT FAP RTE 52	FLATHEAD	1	54	51	10.356	22	24	BMS	1936	271	445	0	12	5	4	17	41	36	5.9
P00114C+0.073	1.7 E FAP 38	FLATHEAD	1	29	65	2.443	24	24	BMS	3349	659	552	5	17	10	1	14	45	35	1.3
P00110G+0.450	12.3 W KALISPELL	FLATHEAD	1	49	61	5.686	24	27	BMS	1.46	172	174	0	14	8	4	15	35	37	4.2
P00611B+0.193	LAKE CO	LAKE	1	54	52	.936	20	24	BMS	527	156	231	0	11	8	1	19	39	38	.6
P05204I+0.341	CRESTON	FLATHEAD	1	34	55	3.975	22	24	BMS	1402	222	346	0	13	4	3	21	41	38	2.3
P05203D+0.239	2.3 N FLATHEAD CO	FLATHEAD	1	56	56	1.975	24	24	BMS	1428	125	177	0	11	10	24	4	44	38	1.1
P03B007+0.387	COLUMBIA FALLS	FLATHEAD	1	37	55	1.250	22	24	BMS	2703	383	479	0	12	7	4	22	45	38	.7
P05201B+0.000	YELLOW BAY	LAKE	1	37	65	5.585	24	24	BMS	1127	205	301	0	13	7	2	20	42	40	3.2
P00504I+0.154	5.4 S RONAN	LAKE	1	60	60	5.018	24	40	BMS	3107	532	304	6	21	10	4	4	45	40	2.6
P00501S+0.054	LAKE CO	LAKE	1	40	40	3.427	24	30	BMS	2702	451	456	5	15	8	4	16	48	40	1.8
P03300C+0.658	LIBBY	LINCOLN	1	54	59	.558	37	37	BST	2829	355	327	0	17	10	1	15	49	41	.3
P00517G+0.692	EUREKA	LINCOLN	1	43	57	1.370	22	24	BMS	1361	181	357	0	13	8	1	22	44	41	.8
P00102I+0.505	4.6 E FAS 202	LINCOLN	1	37	70	3.427	24	25	BMS	1775	222	270	0	13	4	10	18	45	41	2.2
P00104G+0.289	13.5 E FAS 482	LINCOLN	1	35	37	6.809	20	24	BMS	995	120	145	0	8	4	3	27	41	41	4.1
P00515G+0.517	STRYKER	LINCOLN	1	31	59	4.683	24	24	BMS	764	92	385	0	9	4	1	28	46	42	5.2
P00110J+0.175	3.8 E MARION	FLATHEAD	1	40	63	3.252	24	24	BMS	1141	158	210	0	12	8	5	10	44	42	1.8
P00168G+0.387	FLATHEAD CO LINE	FLATHEAD	1	52	52	5.174	28	28	BMS	905	122	167	0	11	7	4	26	48	42	5.3
P00103S+0.739	JCT FAS RTE 482	LINCOLN	1	36	61	8.543	24	24	BMS	1156	177	212	0	12	7	5	21	45	43	4.7
P00107I+0.596	8.7 W FLATHEAD CO	LINCOLN	1	37	57	6.645	22	24	BMS	909	107	243	0	12	5	2	23	42	43	3.9
P00103G+0.548	9.2 E FLATHEAD CO	FLATHEAD	1	36	61	9.447	24	25	BMS	930	126	220	0	13	6	3	21	43	43	5.6
P00111B+0.334	6.0 W KALISPELL	FLATHEAD	1	49	51	5.996	24	31	BMS	1772	245	452	3	14	8	2	22	49	44	3.1
P05202G+0.248	2.0 S FLATHEAD CO	LAKE	1	58	58	1.495	24	24	BMS	1448	249	403	3	10	5	13	21	49	45	1.0
P05201O+0.345	10.1 S FAP 7	LAKE	1	43	58	7.057	24	25	BMS	1.55	193	408	0	11	8	4	24	47	45	4.1
P05233+0.097	6.3 N ST IGNATIUS	LAKE	1	50	50	1.542	32	32	BRS	2784	402	504	4	15	10	7	17	53	45	.9
P00106+0.847	15.2 W FLATHEAD CO	LINCOLN	1	41	43	6.755	20	24	BMS	735	94	234	0	11	7	1	24	43	45	3.8
P03300I+0.219	0.6 N LIBBY	LINCOLN	1	56	56	3.521	28	28	BST	1447	248	144	0	17	8	3	19	51	46	4.1
P05104+0.255	JCT FAS 208	FLATHEAD	1	51	51	5.348	24	24	BMS	4354	530	431	2	23	10	10	1	56	47	2.5
P00104+0.290	8.5 E FAS 482	LINCOLN	1	38	59	3.238	22	24	BMS	481	121	144	0	14	7	4	25	47	47	2.7
P05201+0.600	0.6 N POLSON	LAKE	1	54	54	2.995	24	32	BRS	1.1	36	144	0	14	10	3	1	51	48	1.3
P00514+0.864	KALISPELL	FLATHEAD	1	56	66	3.156	24	26	BMS	2025	172	104	1	2	10	0	12	57	49	2.5
P00115B+0.428	JCT 4 GLACIER SPUR	FLATHEAD	1	43	45	5.265	24	33	BMS	423	102	110	1	15	7	3	12	44	49	1.7
P00101S+0.205	TO Y	LINCOLN	1	33	46	1.525	20	24	25	134	245	144	3	12	5	1	20	54	49	.8

FINANCIAL DISTRICT NUMBER 1

ROUTE	MILE POST	SECTION DESCRIPTION		FIN DIST	*YEAR* BT	IM	SECTN LNGTH	WIDTH SRF	ROY	SUF TYP	AOT	DHV	SERV VOL	*** SUFFICIENCY RATINGS *** FND	SRF	CRN	SAF	CAP	TOT	ADJ	DEFIC MILES
P001C99+0.410		MARICN	FLATHEAD	1	47	62	3.775	24	30	RMS	1070	148	259	0	11	7	11	21	5C	49	1.9
P001056+0.167		20.4 E FAS 482	LINCOLN	1	38	50	8.685	20	26	PMS	859	117	278	0	11	6	8	24	49	50	4.4
P005C47+0.372		RONAN	LAKE	1	70	70	6.021	24	40	PMS	3300	513	286	10	28	1C	8	3	59	50	2.5
P001124+0.095		KALISPELL U L	FLATHEAD	1	67	67	.543	24	44	PMS	3824	903	752	9	27	10	5	12	63	5C	.2
P001667+0.149		JCT FAP 1 & GLAC	FLATHEAD	1	38	38	.304	3C	42	RMS	1910	385	614	7	18	7	3	21	56	51	.1
P005061+0.013		POLSON	LAKE	1	66	66	.587	30	30	PMS	2390	343	280	9	26	10	1	12	58	51	.2
P005018+0.483		3.4 N LAKE CO	LAKE	1	60	6C	5.861	32	32	PMS	2817	471	536	6	19	1C	8	17	6C	52	2.3
P001006+0.982		3.2 E FAS 508	LINCOLN	1	51	51	6.959	22	28	PMS	1277	169	400	3	15	8	4	24	54	54	3.2
PC01C02+0.637		2.6 E IDAHO LINE	LINCOLN	1	51	51	4.352	22	28	PMS	958	126	338	4	15	8	2	24	53	53	2.0
P005120+0.677		5.8 N KALISPELL	FLATHEAD	1	60	60	4.785	24	36	PMS	2828	364	662	5	18	10	6	22	61	53	1.9
P005103+0.132		1.1 S FAS 208	FLATHEAD	1	63	63	1.097	32	32	PMS	2395	361	340	7	25	10	5	14	61	54	.4
P005057+0.825		1.1 S FAP 52	LAKE	1	34	56	1.189	24	33	PMS	3742	532	403	8	23	10	12	10	63	54	.4
P005064+0.489		3.5 N POLSON	LAKE	1	33	54	2.938	24	32	PMS	1596	223	365	5	17	10	5	21	58	54	1.2
P005053+0.399		6.0 N RONAN	LAKE	1	34	58	3.432	24	33	PMS	3540	522	640	8	23	10	5	18	64	55	1.2
P005125+0.445		JCT FAP 38	FLATHEAD	1	60	6C	1.488	24	36	PMS	4778	631	937	8	22	1C	6	20	66	55	.5
P001000+0.000		IDAHO LINE	LINCOLN	1	55	55	2.622	24	30	PMS	901	125	323	4	15	9	4	24	56	56	1.2
P052023+0.60C		4.7 S FLATHEAD CO	LAKE	1	36	60	2.661	24	25	RMS	1225	227	431	0	11	6	20	22	59	56	1.1
P036040+0.186		LAKE CO	LAKE	1	37	65	6.525	24	26	RMS	429	64	643	0	10	7	4	25	5C	56	3.3
PC38000+0.000		JCT FAP RTE 5	FLATHEAD	1	60	60	.298	24	36	PMS	2107	311	85	9	23	10	2C	0	62	56	.1
P005098+0.643		5.2 NLFLATHEADOCC	FLATHEAD	1	63	63	3.429	32	32	PMS	2079	328	340	7	23	10	7	16	63	57	1.3
P038008+0.655		1.3 E COL FALLS	FLATHEAD	1	55	71	.242	24	44	RMS	2703	383	539	9	27	1C	C	19	65	58	.1
P001078+0.265		2.1 W FLATHEAD CO	LINCOLN	1	37	53	2.143	22	24	RMS	865	116	187	0	11	6	20	21	58	59	.9
P005093+0.536		FLATHEAD CO	FLATHEAD	1	64	64	5.181	32	32	PMS	1634	260	556	5	22	10	4	23	64	59	1.9
P005030+0.047		2.5 N JCT FAP 6	LAKE	1	60	60	2.565	32	32	PMS	2110	327	544	5	18	10	10	21	64	59	.9
P001166+0.253		12.7 E WEST GLAC	FLATHEAD	1	57	57	2.834	26	26	PMS	766	153	216	6	22	10	1	19	58	59	1.2
P036031+0.649		FLATHEAD CO	FLATHEAD	1	40	51	4.443	20	26	RMS	387	58	312	0	11	6	9	27	53	60	2.1
P005102+0.123		2.1 S FAS 208	FLATHEAD	1	63	63	1.022	32	32	PMS	2289	350	705	8	25	1C	2	23	68	62	.3
P005134+0.691		6.8 N WHITEFISH	FLATHEAD	1	28	59	10.962	24	48	PMS	799	104	616	4	16	10	5	27	62	63	4.2
P005180+0.908		JCT FAP 33	LINCOLN	1	50	50	6.546	24	24	RMS	301	37	353	0	13	9	4	28	54	63	3.0
P033064+0.920		2.0 E FA 5	LINCOLN	1	44	44	1.976	20	24	RMS	834	104	510	0	9	8	20	27	64	65	.7
P036036+0.100		4.4 N FLATHEAD CC	FLATHEAD	1	37	61	4.101	24	26	RMS	401	58	889	0	10	7	14	29	60	66	1.6
P005046+0.161		0.4 S RONAN	LAKE	1	70	70	.411	24	40	PMS	3314	591	848	9	27	10	8	20	74	66	.1
P001159+0.503		6.0 E WEST GLACIER	FLATHEAD	1	57	57	5.217	26	26	PMS	782	157	357	3	16	8	15	23	65	66	1.8
P001156+0.627		3.2 E WEST GLACIER	FLATHEAD	1	65	65	.521	24	24	RMS	811	160	334	8	24	10	0	23	65	66	.2
P005145+0.620		CLNEY	FLATHEAD	1	26	60	11.263	26	26	PMS	635	85	319	5	17	9	8	26	65	68	3.9
P005071+0.313		6.2 S FAP 36	LAKE	1	62	62	6.212	32	32	PMS	1266	182	453	7	22	10	7	24	70	68	1.9
P033009+0.560		8.9 N LIBBY	LINCOLN	1	67	67	4.003	34	34	PMS	1711	230	722	9	26	10	2	25	72	68	1.1
P001164+0.714		11.2 E WEST GLAC	FLATHEAD	1	57	57	1.514	26	26	PMS	771	154	398	7	23	1C	3	24	67	68	.5
P005067+0.425		6.4 N POLSON	LAKE	1	33	7C	3.855	3C	3C	PMS	1405	195	414	8	27	9	4	23	71	69	1.1
P001157+0.164		3.7 E WEST GLACIER	FLATHEAD	1	48	49	2.350	24	33	PMS	802	159	165	6	20	7	20	16	69	70	.7
P005C92+0.740		4.9 N ROLLINS	LAKE	1	64	64	.749	32	32	PMS	1329	199	542	8	27	10	4	24	73	71	.2
P001197+0.193		0.6 W GLACIER CO	FLATHEAD	1	7C	70	.623	26	26	PMS	731	155	324	9	28	1C	0	23	7C	71	.2
P036031+0.138		LAKE CO	LAKE	1	40	40	.511	20	25	BST	380	59	368	0	13	7	20	27	67	73	.2
P001184+0.217		12.6 W GLACIER CC	FLATHEAD	1	67	67	12.259	24	28	PMS	733	153	537	9	25	10	3	26	73	74	3.3
P001169+0.063		15.8 E WEST GLAC	FLATHEAD	1	61	61	2.107	32	34	BST	760	151	428	5	17	1C	20	25	77	78	.5
P001C29+0.863		2.0 W LIBBY	LINCOLN	1	38	71	2.036	48	65	PMS	5046	681	1760	10	27	1C	14	24	85	79	.3
P033054+0.526		0.7 N RES BP	LINCOLN	1	71	71	10.394	24	34	PMS	877	104	447	1C	30	10	1	27	78	79	2.3
P005077+0.587		JCT FAP 36	LAKE	1	62	62	1.837	32	32	PMS	1167	171	672	7	21	10	18	26	82	81	.3
P005156+0.922		LINCOLN CO	LINCOLN	1	65	6C	2.697	26	26	PMS	611	79	319	4	20	9	20	2C	79	81	.6
P033053+0.85C		RESERV BP APPR	LINCOLN	1	71	71	.676	24	34	PMS	497	61	313	10	30	10	1	27	78	81	.1
P001171+0.169		25.6 W GLACIER CO	FLATHEAD	1	66	66	6.46C	24	32	PMS	750	148	428	8	25	10	13	25	81	82	1.2
P001C32+0.748		LIBBY	LINCOLN	1	35	71	.561	48	65	PMS	6865	808	1680	1C	27	1C	20	23	90	85	.1
P005034+0.946		2.1 N ST IGNATIUS	LAKE	1	6C	6C	.389	32	32	PMS	2776	474	720	10	30	10	2C	2C	9C	87	.0
P001177+0.633		19.1 W GLACIER CO	FLATHEAD	1	69	69	2.884	40	40	PMS	740	148	456	1C	29	10	20	25	94	94	.2
056+0.943		2.0 S FAP 52	LAKE	1			.88C	UNDER CONSTRUCTION													

FINANCIAL DISTRICT NUMBER 1

ROUTE	MILE POST	SECTION DESCRIPTION		FIN DIST	*YEAR* BT IM	SECTN LNGTH	WIDTH SAF	SUF RDY	TYP	ADT	LHV	SERV VOL	*** SUFFICIENCY RATINGS *** ENG	SAF	ORN	SAF	CAP	TOT	ADJ	DEFIC MILES
	C13+0.571	12.9 N LIBBY	LINCOLN	1		45.641	UNDER CONSTRUCTION													
	DISTRICT TOTAL					493514														40 225.1

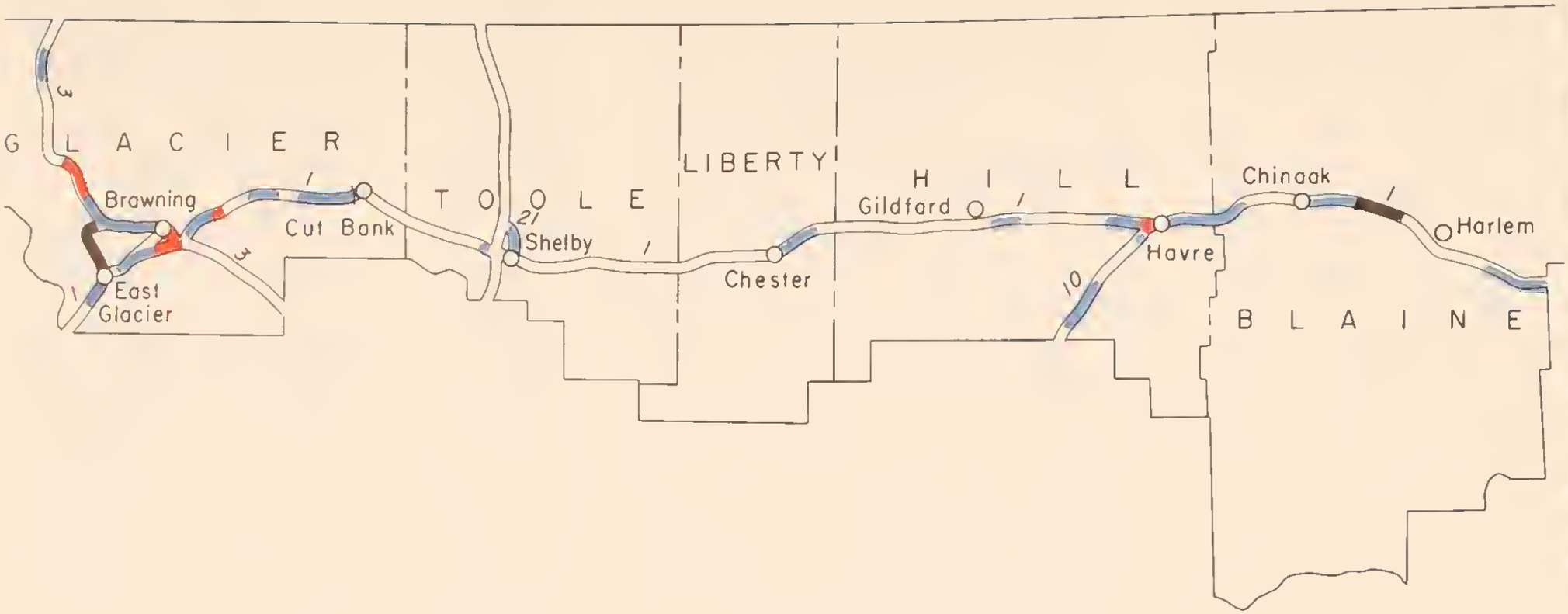

N

SUFFICIENCY RATING
BY
FINANCIAL DISTRICT 2
RURAL PRIMARY SYSTEM

Percent Sufficient

- 0 - 40
- 41 - 60
- 61 - 100
- Under Construction As Of December 31, 1972

FINANCIAL DISTRICT NUMBER 2

ROUTE	MILE POST	SECTION DESCRIPTION		FIN DIST	*YEAR* RT	IM	SECTN LNGTH	WIDTH SRF	WIDTH RDY	SUF TYP	ADT	DHV	SERV VOL	*** ENG	SUFFICIENCY SRF	DRN	SAF	RATINGS CAP	TOT	*** ADJ	DEFIC MILES
	220+0.483	BROWNING ROAD	GLACIER	2			1.287	NON	EXISTENT												1.2
P003411	+0.743	JCT FAP RTE 1	GLACIER	2	35	53	.888	22	24	PMS	2574	506	225	0	16	5	1	0	26	20	.7
P001221	+0.778	JCT FAP 3	GLACIER	2	25	53	1.726	22	24	PMS	2265	452	225	4	18	4	1	1	32	28	1.3
P001379	+0.167	JCT FAP RTE 10	HILL	2	52	52	2.247	24	40	PMS	3734	378	340	3	13	10	5	13	44	35	1.3
P003430	+0.315	JCT FAS RTE 445	GLACIER	2	28	46	8.213	18	24	PMS	663	143	280	0	9	4	0	22	35	37	5.3
P001229	+0.880	1.1 E BLACKFOOT	GLACIER	2	25	63	2.115	24	24	PMS	1081	196	478	0	12	5	1	24	42	40	1.2
P001223	+0.886	JCT FAP RTE 3	GLACIER	2	25	61	4.927	22	24	PMS	1167	258	642	0	9	8	2	24	43	41	2.8
P001211	+0.317	2.1 E SPUR RTE 1	GLACIER	2	39	54	9.156	26	30	PMS	1659	220	353	0	13	8	1	21	43	42	5.2
P001247	+0.019	7.7 W OF CUT BANK	GLACIER	2	27	61	4.950	22	24	PMS	1215	192	486	0	11	6	3	24	44	42	2.8
P001240	+0.263	4.8 E FAS 444	GLACIER	2	27	60	6.292	24	24	PMS	1045	161	838	0	9	4	3	27	43	42	3.6
P001322	+0.605	CHESTER	LIBERTY	2	31	51	9.999	22	24	PMS	941	125	488	0	5	5	6	25	42	42	5.8
P003425	+0.053	JCT SPUR FAP RTE 1	GLACIER	2	28	68	5.269	24	24	PMS	688	136	351	0	13	4	0	24	41	43	3.1
P001233	+0.191	4.4 E BLACKFOOT	GLACIER	2	25	61	7.073	22	24	PMS	1037	172	732	0	10	7	2	26	45	44	3.9
P021075	+0.327	SHELBY LIMITS	TOOLE	2	28	52	1.039	20	24	PMS	863	112	212	0	15	7	1	22	49	46	.6
P003416	+0.397	3.5 W BROWNING	GLACIER	2	35	51	6.368	22	24	PMS	655	145	343	0	10	8	1	24	43	46	3.6
P003422	+0.786	9.9 W BROWNING	GLACIER	2	29	35	2.247	20	24	PMS	578	130	422	0	10	8	1	25	44	47	1.3
P001210	+0.124	0.9 E SPUR RTE 1	GLACIER	2	43	43	1.211	26	30	PMS	1069	216	353	2	16	9	1	21	49	48	.6
P001251	+0.988	2.7 W OF CUT BANK	GLACIER	2	72	72	2.128	24	26	PMS	1689	267	88	10	30	10	2	0	52	48	1.0
P010097	+0.042	7.6 N HILL CO	HILL	2	29	53	7.365	22	24	PMS	1103	155	739	0	9	7	7	27	50	49	3.7
P010090	+0.926	1.5 N HILL CO	HILL	2	30	61	6.098	22	26	PMS	995	135	501	0	12	7	6	26	51	51	3.0
P001254	+0.578	CUT BANK	GLACIER	2	55	55	.229	36	42	PMS	3334	425	289	5	17	10	20	8	60	51	.1
P001435	+0.143	5.8 E FAS 376	BLAINE	2	25	51	4.686	22	24	PMS	869	118	348	3	18	4	1	25	51	52	2.3
P001413	+0.431	0.4 E ZURICH	BLAINE	2	49	56	.591	24	29	PMS	1614	213	629	4	16	10	1	25	56	52	.3
P001254	+0.122	0.6 W OF CUT BANK	GLACIER	2	55	55	.402	24	31	PMS	2290	291	393	5	17	10	8	19	59	53	.2
P010109	+0.571	1.8 S FAP 1	HILL	2	52	52	1.795	24	32	PMS	1473	191	623	5	18	10	1	25	59	56	.7
P001404	+0.087	CHINOOK	BLAINE	2	40	56	4.248	24	29	PMS	1924	266	629	6	17	10	5	24	62	57	1.6
P001228	+0.797	BLACKFOOT	GLACIER	2	57	57	1.050	24	32	PMS	1084	197	530	4	16	10	4	26	60	58	.4
P003452	+0.819	BABB	GLACIER	2	56	56	3.787	24	28	PMS	755	160	523	3	17	9	3	25	57	58	1.6
P001278	+0.091	0.4 W FAI 15	TOOLE	2	60	60	.368	52	76	PMS	1240	194	3446	4	16	10	1	29	66	58	.1
P001354	+0.598	1.0 E GILFORD	HILL	2	23	55	8.956	26	41	PMS	1620	142	564	5	17	10	1	26	59	56	3.7
P001204	+0.366	6.4 E GLACIER CO	GLACIER	2	63	63	4.884	32	32	PMS	958	141	495	4	17	10	4	24	59	59	2.0
P001391	+0.007	BLAINE CO	BLAINE	2	46	54	2.845	24	31	PMS	1578	265	500	4	19	10	3	23	64	55	1.0
P001439	+1.027	6.4 W PHILLIPS CO	BLAINE	2	25	47	6.447	27	27	BST	643	113	567	3	18	9	4	27	58	59	2.7
P001372	+0.142	8.6 E KREMLIN	HILL	2	60	60	7.002	32	32	PMS	2122	378	696	5	20	10	4	22	66	59	2.4
P001429	+0.077	0.6 E FAS 376	BLAINE	2	40	62	5.241	28	30	PMS	932	125	491	5	16	10	2	26	59	59	2.1
P003412	+1.350	BROWNING	GLACIER	2	35	51	3.461	22	24	PMS	847	163	854	0	10	3	1	30	49	60	1.8
P001383	+0.536	HAVRE	HILL	2	48	54	7.469	24	30	PMS	2240	305	655	7	21	10	5	23	66	60	2.5
P001408	+0.325	4.2 E CHINOOK	BLAINE	2	40	56	5.091	24	29	PMS	1643	216	629	6	16	10	7	25	64	60	1.8
P001308	+0.048	1.0 E LIBERTY CO	LIBERTY	2	47	60	7.280	26	26	PMS	832	107	447	5	17	10	2	26	60	61	2.9
P001209	+0.252	JCT SPUR RTE 1	GLACIER	2	63	63	.874	32	32	PMS	1076	216	478	7	21	10	1	23	62	61	.3
P001393	+0.855	2.8 E BLAINE CO	BLAINE	2	38	55	5.717	24	30	PMS	1928	263	663	5	18	10	5	24	62	61	3.3
P001363	+0.532	KREMLIN FAS 450	HILL	2	23	70	3.591	32	32	PMS	1472	236	696	7	20	10	5	25	68	64	2.7
P001421	+0.340	3.4 W HARLEM	BLAINE	2	39	62	2.572	26	31	PMS	1592	213	663	6	18	10	5	25	68	65	.8
P001315	+0.301	6.5 W CHESTER	LIBERTY	2	47	60	6.406	26	26	PMS	885	118	500	7	18	10	4	27	66	66	2.2
P001278	+0.869	0.3 E FAI 15	TOOLE	2	35	56	.446	48	60	PMS	2748	393	1720	3	14	9	10	27	73	67	.1
P003400	+0.021	9.2 S FAP RTE 1	GLACIER	2	51	51	2.132	26	28	PMS	956	147	454	5	19	10	5	25	64	67	.8
P003457	+0.487	4.7 N BABB	GLACIER	2	52	52	5.856	22	23	PMS	430	82	500	3	15	10	5	28	61	67	2.3
P001278	+0.459	JCT FAI 15	TOOLE	2	60	60	.350	52	76	PMS	2748	393	3446	3	13	10	20	28	74	68	.1
P003438	+0.515	8.2 N FAS 445	GLACIER	2	58	64	5.011	44	44	PMS	759	108	231	6	24	10	2	23	67	68	2.0
P001256	+0.020	CUT BANK	GLACIER	2	67	67	6.809	24	40	PMS	1481	223	264	5	25	10	10	17	71	68	2.0
P001679	+0.075	KIOWA JCT	GLACIER	2	27	36	.209	20	20	PMS	236	34	446	3	8	4	20	23	60	69	.1
P001197	+0.816	GLACIER CO LINE	GLACIER	2	70	70	5.390	26	26	PMS	812	171	330	4	27	10	4	22	76	70	1.4
P001291	+0.747	6.8 E FAS 417	TOOLE	2	59	59	8.024	24	32	PMS	873	118	599	3	20	10	11	17	71	71	2.3
P001271	+0.001	7.6 E TOOLE CO	TOOLE	2	53	56	7.061	24	32	PMS	1109	174	544	4	17	10	14	25	72	71	2.0
P003456	+0.621	3.8 N BABB	GLACIER	2	61	61	.866	28	32	PMS	582	126	597	7	22	10	4	27	76	72	.3

FINANCIAL DISTRICT NUMBER 2

ROUTE	MILE POST	SECTION DESCRIPTION		FIN DIST	*YEAR* BT	IM	SECTN LNGTH	WIDTH SRF	RDY	SUF TYP	ADT	DHV	SERV VOL	*** SUFFICIENCY RATINGS *** END	SRF	ORN	SAF	CAP	TOT	ADJ	DEFIC MILES
P001424+0.712		HARLEM	BLAINE	2	68	68	4.358	24	40	PMS	1452	218	304	10	29	10	8	19	76	73	1.0
P003448+0.813		4.3 N ST MARYS	GLACIER	2	56	64	4.001	32	32	PMS	766	159	630	9	25	10	3	26	73	74	1.1
P001332+0.634		HILL CO	HILL	2	31	53	9.231	24	40	PMS	921	126	207	10	30	10	3	21	74	74	2.4
P010104+0.365		6.9 S FAP 1	HILL	2	67	67	5.125	24	40	PMS	1339	190	296	9	24	10	13	20	76	74	1.2
P001280+0.100		SHELBY	TOOLE	2	59	59	11.648	24	32	PMS	1115	150	569	4	19	10	17	26	76	75	2.8
P001223+0.702		1.9 E FAP 3	GLACIER	2	60	60	.184	24	30	PMS	1800	356	421	8	23	10	20	17	78	75	.0
P001299+0.766		7.3 W LIBERTY CO	TOOLE	2	62	62	7.966	32	34	PMS	815	105	569	3	19	10	15	27	74	75	1.9
P003402+0.350		7.1 S FAP RTE 1	GLACIER	2	60	60	7.233	24	32	PMS	614	151	529	5	21	10	11	26	73	76	2.0
P001231+0.966		3.2 E BLACKFOOT	GLACIER	2	50	63	1.203	24	30	PMS	1073	191	530	6	17	10	20	25	78	77	.3
P001246+0.564		11.1 E FAS 444	GLACIER	2	61	61	.492	32	35	PMS	1069	168	680	6	16	10	20	26	78	77	.1
P003388+0.220		GLACIER CO	GLACIER	2	68	68	5.858	34	38	PMS	549	145	529	10	27	10	6	26	79	81	1.2
P003444+0.544		ST MARYS	GLACIER	2	64	64	4.280	32	32	PMS	763	160	597	10	27	10	7	26	80	81	.9
P001348+0.215		HINGHAM	HILL	2	26	60	6.381	32	32	PMS	956	130	672	8	22	10	16	27	83	83	1.1
P001423+0.924		0.3 W HARLEM	BLAINE	2	68	68	.797	24	40	PMS	1434	201	304	10	30	10	16	26	86	84	.1
P001307+0.040		LIBERTY CO	LIBERTY	2	62	62	.983	32	34	PMS	800	102	666	5	21	10	20	28	84	85	.2
P001262+0.815		TOOLE CO	TOOLE	2	67	67	.272	24	40	PMS	1102	177	320	9	25	10	20	22	86	85	.0
P001263+0.107		0.3 E TOOLE CO	TOOLE	2	65	65	7.491	32	32	PMS	1003	162	720	10	24	10	15	27	86	85	1.0
P001341+0.907		RUDYARD FAS 231	HILL	2	26	60	5.813	32	32	PMS	1100	144	720	8	23	10	20	27	88	87	.7
P010089+0.418		HILL CO	HILL	2	30	55	.189	22	26	PMS	913	126	531	8	25	10	20	26	89	89	.0
P010089+0.607		0.2 N HILL CO	HILL	2	70	70	1.319	24	32	PMS	994	136	666	10	28	10	20	27	95	94	.1
P003394+0.089		5.9 N GLACIER CO	GLACIER	2	66	66	5.926	34	34	PMS	551	145	504	10	28	10	20	26	94	94	.4
	414+0.015	1.0 E ZURICH	BLAINE	2			7.314	UNDER CONSTRUCTION													
	667+0.454	JCT FAP I E GLAC	GLACIER	2			11.641	UNDER CONSTRUCTION													
DISTRICT TOTAL							348065													37	127.3

Percent Sufficient

- 0 - 40
- 41 - 60
- 61 - 100
- Under Construction As Of December 31, 1972

SUFFICIENCY RATING BY FINANCIAL DISTRICT 3

RURAL PRIMARY SYSTEM

FINANCIAL DISTRICT NUMBER 3

ROUTE	MILE POST	SECTION DESCRIPTION		FIN DIST	*YEAR* BT	IM	SECTN LNGTH	WIDTH SRF	ROY	SUF TYP	ADT	DHV	SERV VOL	*** END	SUFFICIENCY SRF	DRN	SAF	RATINGS CAP	TOT	*** ADJ	DEFIC MILES
P042C73+0.246		JCT FAS RTE 247	VALLEY	3	34	58	2.174	22	26	PMS	1321	210	367	0	13	9	2	21	45	43	1.2
P016309+0.524		JCT FAS RTE 363	PHILLIPS	3	42	42	1.399	20	24	RMS	906	178	277	0	14	8	2	21	45	44	.8
P022090+0.037		0.5 S CULBERTSON	ROOSEVELT	3	33	58	1.859	20	24	RMS	623	95	338	0	9	7	2	26	44	47	1.0
P042059+0.181		2.9 N VALLEY CO	VALLEY	3	34	34	11.343	22	26	PMS	575	97	324	0	12	7	1	26	46	49	6.1
P025046+0.911		JCT FAP 32	ROOSEVELT	3	30	56	5.474	24	24	RMS	913	120	427	0	13	7	3	26	49	49	2.8
P001537+0.631		3.7 W GLASGOW	VALLEY	3	48	48	3.338	24	26	RMS	1917	267	539	0	12	10	10	23	55	50	1.5
P022043+0.383		JCT FAP 30	SHERIDAN	3	33	36	9.226	20	24	RMS	878	126	352	0	14	9	2	25	50	51	4.6
P025046+0.499		ROOSEVELT CO	ROOSEVELT	3	30	56	.412	24	24	RMS	936	116	289	0	12	10	4	24	50	51	.2
P001499+1.054		SACO	PHILLIPS	3	55	55	1.515	24	28	RMS	1131	156	629	0	13	10	4	26	53	52	.7
P022064+0.348		MEDICINE LAKE	SHERIDAN	3	33	36	7.509	20	24	BST	610	91	608	0	8	8	5	26	49	52	3.8
P022029+0.335		ARCHER FAS 374	SHERIDAN	3	37	37	11.850	20	24	RMS	664	93	406	0	11	9	3	27	50	53	5.9
P030000+0.000		JCT FAP RTE 22	SHERIDAN	3	38	40	10.149	20	24	RMS	441	64	255	0	12	7	3	26	48	53	5.3
P001629+0.422		3.2 E BROCKTON	ROOSEVELT	3	46	50	5.368	24	32	RMS	757	92	362	2	13	9	2	25	51	53	2.6
P001626+0.151		BROCKTON	ROOSEVELT	3	43	57	3.243	24	30	RMS	920	106	414	0	13	10	3	26	52	53	1.6
P032048+0.193		2.6 S SCOBEY	DANIELS	3	33	35	2.587	20	24	BST	407	58	324	0	12	8	1	27	48	54	1.3
P030020+0.630		JCT FAS RTE 516	SHERIDAN	3	40	40	2.757	20	24	RMS	414	61	277	0	11	8	2	27	48	54	1.4
P022007+0.586		7.1 E SCOBEY	DANIELS	3	35	36	10.261	20	24	BST	406	59	184	0	14	8	1	25	48	54	5.3
P032039+0.888		4.7 N DANIELS CO	DANIELS	3	33	35	4.599	20	24	BST	287	40	324	0	11	5	1	28	45	54	2.5
P032007+0.507		3.8 N FAP 1	ROOSEVELT	3	33	36	6.626	20	24	BST	350	48	571	0	9	9	1	29	48	55	3.4
P022071+0.860		ROOSEVELT CO	ROOSEVELT	3	33	36	2.019	20	24	BST	575	82	608	0	10	5	10	28	53	57	.9
P032003+0.751		JCT FAP RTE 1	ROOSEVELT	3	33	36	3.750	20	24	BST	448	59	459	0	12	9	2	28	51	57	1.8
P001529+0.244		11.4 W GLASGOW	VALLEY	3	50	55	8.395	24	27	PMS	1082	147	476	4	17	10	2	25	58	57	3.5
P032028+0.175		7.0 S DANIELS CO	ROOSEVELT	3	33	35	7.041	20	24	BST	282	38	571	0	10	7	2	29	48	57	3.7
P001526+0.524		14.1 W GLASGOW	VALLEY	3	50	55	2.722	24	27	PMS	1022	140	291	5	17	10	2	23	57	57	1.2
P042070+0.530		2.7 S FAS 247	VALLEY	3	34	34	2.725	22	26	RMS	782	123	442	0	13	9	8	26	56	58	1.2
P001521+0.454		20.0 E VALLEY CO	VALLEY	3	50	55	5.117	24	27	PMS	1012	139	507	3	16	10	3	26	58	58	2.1
P001639+0.785		4.3 W CULBERTSON	ROOSEVELT	3	52	52	2.725	24	30	RMS	771	99	414	0	12	10	8	26	56	58	1.2
P032035+0.227		DANIELS CO	DANIELS	3	33	35	4.667	20	24	BST	273	40	537	0	10	8	2	29	49	58	2.4
P030010+0.100		10.1 N JCT RTE 22	SHERIDAN	3	40	40	10.490	20	24	RMS	313	41	255	0	12	8	2	28	50	59	5.2
P022017+0.900		SHERIDAN CO	SHERIDAN	3	36	36	3.028	22	25	BST	286	41	249	0	15	8	1	28	52	61	1.5
P016301+0.379		8.1 S FAS 363	PHILLIPS	3	42	42	8.114	20	24	RMS	313	50	253	0	12	8	6	27	53	61	3.8
P001543+0.809		JCT FAS RTE 247	VALLEY	3	62	62	2.430	36	40	PMS	1309	175	286	6	21	10	5	21	63	61	.9
P032044+0.481		9.3 N DANIELS CO	DANIELS	3	33	35	3.711	20	24	BST	316	44	469	0	12	8	4	29	53	61	1.7
P016290+0.795		18.9 S FAS 363	PHILLIPS	3	42	61	5.281	22	24	RMS	211	34	622	0	10	8	3	29	50	61	2.6
P032023+0.431		11.8 S DANIELS CO	ROOSEVELT	3	33	36	4.759	20	24	BST	260	36	352	0	14	8	1	28	51	61	2.3
P016296+0.098		13.6 S FAS 363	PHILLIPS	3	42	61	5.278	22	24	RMS	232	36	220	0	11	9	2	28	50	61	2.6
P016247+0.534		5.6 N PHILLIPS CO	PHILLIPS	3	60	60	9.711	24	28	PMS	310	58	462	0	13	10	4	28	55	62	4.4
P016272+0.176		FT BEL IND RES	PHILLIPS	3	49	49	6.252	22	22	BST	195	33	374	0	10	7	4	29	50	62	3.1
P001546+0.252		2.4 E FAS 247	VALLEY	3	53	53	8.404	24	30	PMS	1159	160	631	0	15	10	12	26	63	62	3.1
P032014+0.125		10.0 N JCT FAP 1	ROOSEVELT	3	33	36	9.277	20	24	BST	300	41	324	0	17	7	1	28	53	62	4.4
P016278+0.473		6.3 N IND RES	PHILLIPS	3	47	47	5.924	25	25	BST	194	32	459	0	10	8	5	29	52	64	2.8
P001642+0.523		1.7 W CULBERTSON	ROOSEVELT	3	44	61	1.712	32	34	PMS	790	102	428	2	14	10	11	26	63	64	.6
P022020+0.923		3.0 E SHERIDAN CO	SHERIDAN	3	36	36	8.441	22	25	BST	351	53	435	0	14	9	6	28	57	64	3.6
P016284+0.393		12.2 N IND RES	PHILLIPS	3	42	42	6.398	20	24	RMS	192	32	561	0	10	8	5	29	52	64	3.1
P022042+0.348		PLENTYWOOD	SHERIDAN	3	33	36	1.033	20	24	RMS	1655	248	526	0	14	10	20	23	67	64	.3
P032000+0.000		JCT FAP RTE 25	ROOSEVELT	3	33	36	3.765	20	24	BST	236	34	736	0	8	10	7	29	54	64	1.7
P001501+0.410		VALLEY CO	VALLEY	3	55	55	6.588	24	28	RMS	1059	142	536	0	13	9	19	26	67	66	2.2
P001597+0.243		JCT FAP RTE 32	ROOSEVELT	3	58	58	4.565	24	32	PMS	1281	149	648	6	18	10	8	27	69	67	1.4
P001591+0.423		WOLF POINT	ROOSEVELT	3	58	58	5.798	24	32	PMS	1641	197	648	7	20	10	8	25	70	67	1.7
P001457+0.675		3.1 E DODSON	PHILLIPS	3	63	63	9.025	32	32	PMS	1134	153	672	6	21	10	6	27	70	69	2.7
P001454+0.550		DODSON	PHILLIPS	3	49	49	3.137	24	28	PMS	1085	151	539	3	14	8	20	26	71	70	.9
P016264+0.333		8.1 N FAS 376	PHILLIPS	3	59	59	7.800	24	29	PMS	207	34	312	3	16	10	7	28	59	70	3.2
P001564+0.858		8.8 E NASHUA	VALLEY	3	53	61	8.184	32	36	PMS	1073	150	680	4	20	10	11	27	72	71	2.3
P001466+0.722		12.1 E DODSON	PHILLIPS	3	53	53	4.943	24	30	PMS	1467	201	606	2	18	10	20	25	75	72	1.2
P001601+0.789		4.6 E FAP 32	ROOSEVELT	3	60	60	9.761	24	32	PMS	1244	157	720	7	24	10	6	27	74	72	2.5

FINANCIAL DISTRICT NUMBER 3

ROUTE	MILE POST	SECTION DESCRIPTION		FIN DIST	YEAR OF IMP		SECTN LNGTH	WIDTH SRF	WIDTH ROY	SUF TYP	ADT	CHV	SERV VEL	*** FND	SUFFICIENCY SRF	SUFFICIENCY CRN	SUFFICIENCY SAF	RATINGS CAP	RATINGS TOT	*** ADJ	DEFIC MILES
P001542+0.425		GLASGOW	VALLEY	3	62	62	1.386	48	84	PMS	2426	350	2160	6	21	10	14	26	79	74	.3
P001489+0.049		9.9 W SACO	PHILLIPS	3	67	67	9.965	24	40	PMS	1067	147	258	3	25	10	9	22	75	74	2.5
P001638+0.084		6.0 W CULBERTSON	ROOSEVELT	3	52	52	1.723	24	30	PMS	742	96	663	0	16	10	20	28	74	75	.4
P001581+0.089		ROOSEVELT CO	ROOSEVELT	3	53	61	9.308	32	32	PMS	1166	150	415	4	16	10	20	26	76	75	2.2
P001656+0.309		10.8 W N D LINE	ROOSEVELT	3	62	62	5.246	32	32	PMS	752	107	640	8	21	10	6	27	74	75	1.4
P001573+0.032		FRAZER	VALLEY	3	53	61	8.058	32	32	PMS	1122	151	680	3	16	10	20	27	76	75	1.9
P022081+0.351		5.5 S FROID	ROOSEVELT	3	36	59	7.156	24	32	PMS	719	109	406	5	20	10	13	26	74	76	1.9
P001508+0.040		6.6 E VALLEY CO	VALLEY	3	66	66	7.595	24	40	PMS	1098	152	320	7	25	10	13	23	78	77	1.7
P001634+0.794		3.6 E ROCKTON	ROOSEVELT	3	52	52	3.295	24	30	PMS	717	92	414	2	16	10	20	27	75	77	.8
P016242+0.067		PHILLIPS CO	PHILLIPS	3	60	60	5.581	24	28	PMS	311	55	372	0	14	10	20	28	72	78	1.6
P001611+0.926		PORPLAR	ROOSEVELT	3	70	70	13.067	24	40	PMS	1121	145	304	6	24	10	14	23	79	78	2.9
P001515+0.619		14.2 E VALLEY CO	VALLEY	3	50	55	5.795	24	27	PMS	1022	144	567	5	18	10	20	26	75	78	1.2
P001556+0.131		NASHUA	VALLEY	3	70	70	8.685	32	32	PMS	1046	149	696	5	27	10	8	27	81	80	1.7
P001644+1.008		CULBERTSON	ROOSEVELT	3	44	61	3.010	32	34	PMS	951	136	680	7	17	10	20	27	81	81	.6
P032060+0.935		9.2 N SCOBEY	DANIELS	3	45	65	4.885	24	24	BST	57	7	428	4	17	10	2	30	63	82	1.8
P016257+0.224		0.9 N FAS 376	PHILLIPS	3	59	59	3.664	24	28	PMS	234	38	462	2	14	10	20	29	75	83	.9
P022089+0.524		CULBERTSON	ROOSEVELT	3	61	61	.496	36	36	PMS	729	110	627	7	18	10	20	27	82	83	.1
P016260+0.891		4.6 N FAS 376	PHILLIPS	3	59	59	3.479	24	29	PMS	223	37	486	3	15	10	20	29	77	84	.8
P001648+0.067		3.0 E CULBERTSON	ROOSEVELT	3	32	61	8.291	32	36	PMS	796	110	630	6	20	10	20	28	84	84	1.3
P022073+0.876		2.0 S ROOSEVELT CO	ROOSEVELT	3	36	71	1.992	32	36	PMS	647	93	532	10	30	10	5	27	82	84	.4
P001472+0.410		MALTA	PHILLIPS	3	67	67	8.975	24	40	PMS	1117	146	288	10	29	10	15	22	86	85	1.3
P022000+0.523		SCOBEY	DANIELS	3	65	65	7.070	32	32	PMS	558	84	672	5	26	10	10	28	83	85	1.2
P032051+0.737		SCOBEY	DANIELS	3	68	68	9.190	24	26	PMS	156	22	584	10	26	10	2	29	77	86	2.1
P001661+0.539		5.6 W N D LINE	ROOSEVELT	3	62	62	5.604	32	32	PMS	759	102	453	8	23	10	20	27	88	88	.7
P001555+0.899		NASHUA	VALLEY	3	70	70	.095	32	32	PMS	1177	164	528	9	27	10	20	25	91	90	.0
P022052+0.606		9.2 S JCT FAP 30	SHERIDAN	3	63	63	11.140	32	36	PMS	695	102	672	7	25	10	20	28	90	91	1.1
P022063+0.803		JCT FAS 515	SHERIDAN	3	63	63	.265	32	36	PMS	671	101	826	7	25	10	20	28	90	91	.0
P001481+0.373		9.0 E MALTA	PHILLIPS	3	67	67	7.671	24	40	PMS	971	135	304	10	28	10	20	23	91	91	.7
P022075+0.881		FROID	ROOSEVELT	3	36	71	5.469	32	36	PMS	661	92	592	10	30	10	14	28	92	93	.4
P001554+0.658		0.5 W NASHUA	VALLEY	3	70	70	.520	32	32	PMS	1157	158	544	10	28	10	20	26	94	93	.0
P042056+0.288		VALLEY CO	VALLEY	3	36	66	2.893	24	36	PMS	244	36	640	9	27	10	20	29	95	97	.1
446+0.310		PHILLIPS CO	PHILLIPS	3			7.400	UNDER CONSTRUCTION													

DISTRICT TOTAL 484267 26 174.4

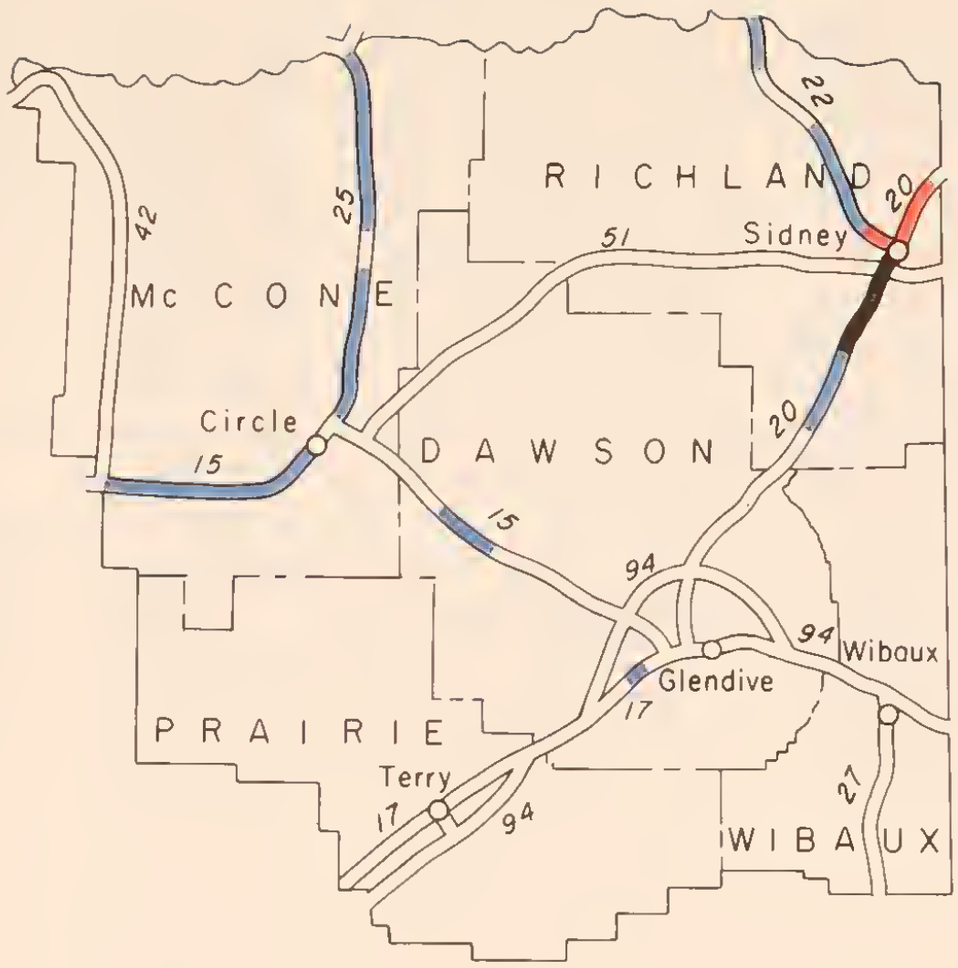

SUFFICIENCY RATING
BY
FINANCIAL DISTRICT 4
RURAL PRIMARY SYSTEM

Percent Sufficient

- 0 - 40
- 41 - 60
- 61 - 100
- Under Construction As Of December 31, 1972

FINANCIAL DISTRICT NUMBER 4

ROUTE	MILE POST	SECTION DESCRIPTION		FIN DIST	*YEAR* BT	IM	SECTN LNGTH	WIDTH SRF	WIDTH ROY	SUF TYP	ADT	DHV	SERV VOL	*** ENG	SUFFICIENCY SRF	RATINGS CRN	SAF	CAP	TOT	*** ADJ	DEFIC MILES
P022121+0.331	4.2 N SIDNEY		RICHLAND	4	37	49	3.663	24	26	RMS	2284	328	368	C	15	9	3	14	41	35	2.2
P020058+0.614	6.1 N SIDNEY		RICHLAND	4	35	35	3.906	20	24	RMS	1680	211	324	D	14	5	2	20	41	37	2.3
P020052+0.570	SIDNEY		RICHLAND	4	35	35	6.066	20	24	RMS	2145	275	486	D	14	5	4	22	45	39	3.3
P025044+0.762	1.8 S ROOSEVELT		MCCONE	4	30	36	1.745	20	24	BST	741	92	136	D	13	6	1	20	40	42	1.0
P025007+0.759	7.6 N CIRCLE		MCCONE	4	36	55	13.141	20	25	RMS	574	74	192	D	11	6	1	24	42	46	7.6
P025000+0.055	CIRCLE		MCCONE	4	36	56	7.600	20	24	RMS	644	76	136	C	12	8	1	22	43	47	4.3
P020028+0.894	5.8 N RICHLAND CO		RICHLAND	4	34	57	13.137	20	24	RMS	1156	151	353	C	14	8	2	24	48	47	6.8
P025020+0.909	20.7 N CIRCLE		MCCONE	4	35	40	4.473	20	24	RMS	544	72	239	D	11	7	3	25	46	50	2.4
P026000+0.000	JCT FAP RTE 20		RICHLAND	4	36	36	.775	22	25	BST	676	106	446	D	13	10	1	26	50	51	.4
P025023+0.107	4.2 N FAS 254		MCCONE	4	40	40	7.404	20	24	RMS	531	69	220	D	12	7	3	25	47	51	3.9
P022091+0.986	RICHLAND CO		RICHLAND	4	34	36	1.650	20	24	BST	536	84	582	C	8	10	2	28	48	52	.9
P015296+0.860	7.1 E DAWSON CO		DAWSON	4	64	64	5.169	32	32	RMS	447	69	599	D	9	8	2	28	47	52	2.7
P015248+0.632	JCT FAP 42		MCCONE	4	40	54	8.005	24	24	RMS	340	51	441	C	8	9	2	28	47	54	4.2
P015267+0.491	JCT FAS RTE 253		MCCONE	4	40	54	10.952	24	24	RMS	517	75	312	D	11	10	2	26	49	54	5.6
P022112+0.961	JCT FAS 201		RICHLAND	4	40	49	4.749	24	26	RMS	735	105	308	D	15	8	4	25	52	54	2.3
P015256+0.590	8.0 E FAP 42		MCCONE	4	40	54	5.800	24	24	RMS	356	54	266	D	11	9	1	27	48	55	3.0
P022108+0.287	4.6 N FAS 201		RICHLAND	4	40	49	4.650	24	26	BST	610	88	284	C	15	8	3	25	51	55	2.3
P025035+0.506	11.05 ROOSEVELT CO		MCCONE	4	37	37	9.233	20	25	RMS	610	75	201	D	18	6	4	24	52	56	4.4
P022093+0.586	1.7 S RICHLAND CO		RICHLAND	4	37	41	3.256	24	26	BST	532	85	524	C	10	7	7	28	52	56	1.6
P026000+0.775	0.8 E JCT FAP 20		RICHLAND	4	33	55	6.762	20	24	RMS	518	40	480	C	10	5	4	29	48	56	3.5
P022117+0.721	4.7 S JCT FAS 201		RICHLAND	4	38	49	3.628	24	26	RMS	879	127	442	C	17	8	5	26	56	57	1.6
P015262+0.331	13.9 E FAP 42		MCCONE	4	40	54	5.189	24	24	RMS	370	54	492	D	10	8	5	28	51	58	2.5
P017070+0.705	0.6 W GLENDIVE		DAWSON	4	65	65	.222	24	40	PMS	3415	387	361	E	19	8	20	14	67	59	.1
P025025+0.386	1.5 N FAS 254		MCCONE	4	35	40	2.730	20	24	RMS	539	71	400	C	12	8	11	27	58	62	1.1
P015316+0.709	12.0 E FAS 470		DAWSON	4	61	61	8.027	32	36	PMS	794	109	731	E	18	10	2	28	63	64	3.0
P020063+0.923	FAIRVIEW		RICHLAND	4	56	56	.349	24	32	RMS	1519	206	963	B	21	10	1	27	67	64	.1
P017031+0.365	4.0 W TERRY		PRAIRIE	4	31	57	4.030	24	30	RMS	169	18	489	D	14	6	2	25	51	65	2.0
P020018+0.596	4.2 S RICHLAND CO		DAWSON	4	54	54	4.170	28	28	PMS	741	98	434	D	14	10	12	27	63	65	1.5
P022100+0.176	8.3 S RICHLAND CO		RICHLAND	4	40	49	8.090	24	26	BST	562	86	499	C	8	8	18	27	61	65	3.2
P051049+0.250	LAMBERT		RICHLAND	4	56	56	10.645	25	25	BST	283	39	406	D	13	10	4	29	56	65	4.7
P051038+0.441	5.8 E RICHLAND CO		RICHLAND	4	57	57	10.781	29	29	BST	201	27	865	C	9	10	6	30	55	67	4.9
P042046+0.037	10.2 S VALLEY CO		MCCONE	4	57	64	4.583	24	24	BST	150	24	275	D	12	10	3	29	54	67	2.1
P020001+0.761	GLENDIVE		DAWSON	4	64	64	4.375	40	44	PMS	1264	164	240	B	25	10	7	19	69	67	1.4
P020023+0.110	RICHLAND CO		RICHLAND	4	54	54	5.787	28	28	RMS	836	110	301	D	13	10	19	25	67	68	1.9
P015302+0.037	12.3 E DAWSON CO		DAWSON	4	64	64	4.462	32	32	PMS	541	83	976	D	10	8	18	29	65	69	1.6
P042001+0.983	MCCONE CO		MCCONE	4	60	64	6.310	30	44	BST	120	18	642	B	9	10	3	30	55	70	2.8
P042008+0.299	6.3 N MCCONE CO		MCCONE	4	63	64	11.418	46	46	BST	121	18	428	D	11	10	5	29	55	70	5.1
P017036+0.554	TERRY		PRAIRIE	4	31	57	1.294	24	30	RMS	434	64	841	C	13	5	20	29	67	72	.4
P017022+0.374	PRAIRIE CO LINE		PRAIRIE	4	31	57	7.232	24	30	RMS	48	6	522	D	13	6	1	30	50	73	3.7
P017038+0.695	2.1 E TERRY		PRAIRIE	4	31	40	5.120	24	24	RMS	30	5	288	D	14	5	1	30	50	73	2.6
P017070+0.927	0.4 W GLENDIVE		DAWSON	4	69	69	.375	24	40	PMS	3413	388	603	E	22	10	20	20	79	73	.1
P051059+0.918	10.6 E LAMBERT		RICHLAND	4	55	55	4.437	25	25	BST	334	46	377	B	18	10	6	28	66	73	1.5
P051032+0.582	RICHLAND CO		RICHLAND	4	58	58	5.840	29	29	BST	145	25	401	B	16	10	4	29	63	74	2.2
P015279+0.794	CIRCLE		MCCONE	4	66	66	1.016	24	32	PMS	886	142	592	E	28	10	3	26	75	75	.3
P051027+0.527	RICHEY		DAWSON	4	58	58	5.039	29	29	BST	227	30	536	B	18	10	8	29	70	79	1.5
P027071+0.318	7.9 S WIBAUX		WIBAUX	4	65	65	2.083	28	28	PMS	493	65	312	E	27	10	2	27	76	79	.5
P020013+0.047	11.3 N GLENDIVE		DAWSON	4	69	69	5.607	24	40	PMS	748	47	184	B	27	10	11	22	75	80	1.2
P017070+0.575	0.7 W GLENDIVE		DAWSON	4	69	69	.126	24	40	PMS	3413	387	464	B	29	10	20	17	85	80	.0
P042050+0.632	5.6 S VALLEY CO		MCCONE	4	57	64	1.590	24	24	BST	169	27	377	D	12	10	20	29	71	81	.5
P020006+0.132	4.4 N GLENDIVE		DAWSON	4	67	67	6.856	24	40	PMS	817	109	643	B	27	10	7	27	80	81	1.4
P027066+0.022	10.3 N FAS 413		WIBAUX	4	65	65	5.304	28	28	PMS	435	57	504	B	26	10	4	26	77	81	1.2
P051064+0.382	6.7 W FAP 20		RICHLAND	4	55	55	5.758	25	25	BST	474	64	568	B	17	10	20	28	78	82	1.5
P042037+0.240	35.3 N MCCONE CO		MCCONE	4	57	64	8.785	24	24	BST	121	19	353	D	11	10	20	29	70	82	2.6
P017043+0.815	7.2 E TERRY		PRAIRIE	4	49	49	1.041	24	32	RMS	31	4	546	B	16	8	0	30	59	83	.4
P042052+0.226	4.0 S VALLEY CO		MCCONE	4	36	66	2.973	24	32	RMS	181	28	478	B	26	10	2	29	74	83	.8

FINANCIAL DISTRICT NUMBER 4

ROUTE	MILE POST	SECTION DESCRIPTION		FIN DIST	YEAR BT	YEAR IM	SECTN LNGTH	WIDTH SRF	WIDTH RDY	SUF TYP	ADT	DHV	SERV VOL	*** SUFFICIENCY RATINGS *** END	SRF	DRN	SAF	CAP	TOT	ADJ	DEFIC MILES
P051000+0.000		JCT FAP 15	MCCONE	4	61	61	3.326	30	33	PMS	222	32	621	8	25	10	3	29	75	83	.8
P015289+0.829		DAWSON CO	DAWSON	4	64	64	7.065	32	32	PMS	435	67	448	7	24	10	12	28	81	84	1.3
P042031+0.776		29.8 N MCCONE CO	MCCONE	4	56	64	5.463	24	24	BST	114	18	353	0	12	10	20	29	71	84	1.6
P051018+0.776		10.5 E DAWSON CO	DAWSON	4	59	59	8.456	28	28	PMS	162	22	301	4	20	10	11	29	74	84	2.2
P027073+0.386		5.7 S WIBAUX	WIBAUX	4	65	65	5.731	28	28	PMS	547	69	480	9	26	10	11	28	84	86	.9
P027054+0.746		WIBAUX CO	WIBAUX	4	65	65	11.265	28	28	PMS	374	47	522	8	26	10	11	29	84	88	1.8
P017070+0.301		JCT FAI 94	DAWSON	4	69	69	.278	24	40	PMS	3413	387	1049	10	28	10	20	24	92	89	.0
P017037+0.851		1.3 E TERRY	PRAIRIE	4	55	55	.844	24	32	RMS	124	20	376	6	16	9	20	29	80	89	.2
P015287+0.710		7.0 E FAP 51	MCCONE	4	66	66	2.138	32	32	PMS	452	69	403	7	24	10	20	27	88	90	.3
P015306+0.478		2 MI E LINDSAY	DAWSON	4	64	64	10.240	32	32	PMS	676	90	344	8	25	10	20	26	89	90	1.1
P051009+0.094		0.8 E DAWSON CO	DAWSON	4	59	59	9.669	24	28	PMS	149	19	327	5	18	10	20	29	82	90	1.7
P015280+0.777		JCT FAP RTE 51	MCCONE	4	66	66	6.932	32	32	PMS	578	89	621	8	25	10	20	28	91	92	.6
P022096+0.836		5.0 S RICHLAND CO	RICHLAND	4	70	70	3.328	24	34	PMS	539	85	403	9	26	10	20	27	92	93	.3
P051003+0.340		3.3 E JCT FAP 15	MCCONE	4	61	61	5.001	30	33	PMS	174	24	425	6	24	10	20	29	91	95	.5
P042055+0.200		1.0 S VALLEY CO	MCCONE	4	36	66	1.088	24	32	RMS	188	29	696	9	27	10	20	29	95	97	.1
P017029+0.626		5.6 W TERRY	PRAIRIE	4	66	66	1.561	28	28	RMS	88	11	468	8	23	10	20	30	91	97	.1
P051008+0.342		DAWSON CO	DAWSON	4	61	61	.775	30	33	PMS	146	20	666	9	25	10	20	30	94	97	.0
P042019+0.720		17.7 N MCCONE CO	MCCONE	4	62	71	12.052	30	30	PMS	116	18	439	8	28	10	20	29	95	98	.6
042+0.049		7.9 S FA RTE 51	RICHLAND	4			7.955	UNDER CONSTRUCTION													
050+0.010		JCT FAP RTES 26 51	RICHLAND	4			1.750	UNDER CONSTRUCTION													
DISTRICT TOTAL							393431													37	144.1

N

SUFFICIENCY RATING
BY
FINANCIAL DISTRICT 5
RURAL PRIMARY SYSTEM

Percent Sufficient

- 0 - 40
- 41 - 60
- 61 - 100
- Under Construction As Of December 31, 1972

FINANCIAL DISTRICT NUMBER 5

ROUTE	MILE POST	SECTION DESCRIPTION		FIN DIST	*YEAR* BT	14	SECTN LNGTH	WIDTH SRF	ROY	SUF TYP	ADT	DHV	SERV VOL	*** END	SUFFICIENCY SRF	OPN	SAF	RATINGS CAP	TOT	*** ADJ	DEFIC MILES
P043000+0.626		LEWISTOWN LIMITS	FERGUS	5	21	21	1.143	18	24	PCC	2379	300	319	C	13	7	8	16	44	38	.6
P015212+0.181		JCT FAP RTE 18	GARFIELD	5	37	47	.268	22	24	PMS	927	111	263	0	9	8	3	24	44	45	.2
P015088+0.245		5.1 E LEWISTOWN	FERGUS	5	37	56	6.022	24	30	RMS	715	98	261	0	14	8	1	24	47	49	3.2
P015123+0.198		PETROLEUM CO	PETROLEUM	5	31	58	7.787	20	24	RMS	269	40	561	0	8	4	1	29	42	51	4.5
P043001+0.761		1.1 N LEWISTOWN	FERGUS	5	50	50	7.722	24	28	RMS	1269	158	371	0	16	10	3	24	53	51	3.6
P015094+0.353		11.1 E LEWISTOWN	FERGUS	5	37	56	8.960	24	30	RMS	664	89	333	C	13	9	1	26	49	51	4.6
P015121+0.739		8.7 E FAP 16	FERGUS	5	51	51	1.468	24	24	BST	257	39	459	C	9	5	1	29	44	53	.8
P015131+0.060		7.8 E PETROLEUM CO	PETROLEUM	5	31	58	4.556	20	24	RMS	309	46	374	C	9	7	1	28	45	53	2.5
P015148+0.698		9.6 W GARFIELD CO	PETROLEUM	5	54	54	7.983	24	24	RMS	325	46	538	C	8	8	1	29	46	54	4.3
P015206+0.821		5.3 W FA RTE 18	GARFIELD	5	49	49	5.345	24	24	PMS	334	49	468	0	10	7	1	28	46	54	2.9
P045081+0.347		FERGUS CO	FERGUS	5	46	60	3.235	24	24	RMS	791	108	278	4	16	9	1	24	54	55	1.5
P015364+0.400		SPUR RTE 15	FERGUS	5	49	61	1.750	24	28	RMS	985	110	469	3	15	8	3	26	55	55	.8
P015218+0.065		JCT FAS RTE 341	GARFIELD	5	36	49	8.693	24	25	BST	316	46	418	0	10	8	2	28	48	56	4.5
P015171+0.261		8.1 W SAND SPRINGS	GARFIELD	5	68	68	8.147	36	36	PMS	266	39	599	C	10	7	1	29	47	56	4.3
P015103+0.269		20.2 E LEWISTOWN	FERGUS	5	37	56	9.608	24	30	RMS	668	109	510	0	15	9	3	27	54	56	4.4
P015199+0.094		10.5 E EDWARDS	GARFIELD	5	49	49	7.661	24	24	PMS	302	43	499	C	8	9	1	29	47	56	4.1
P015242+0.464		3.5 E FAS 462	GARFIELD	5	37	54	6.093	24	24	RMS	315	46	172	C	12	9	1	26	48	56	3.2
P015073+0.550		8.5 E FAP 45	FERGUS	5	47	54	3.349	24	31	PMS	1496	173	384	6	19	9	3	23	60	57	1.3
P015213+0.088		JCPOAN	GARFIELD	5	37	52	4.995	24	26	RMS	409	60	438	0	13	8	2	28	51	57	2.4
P018048+0.498		10.4 N GARFIELD CO	GARFIELD	5	31	53	10.488	20	24	RMS	173	23	470	C	10	5	1	29	45	57	5.8
P018058+0.985		COHAGEN	GARFIELD	5	29	35	4.390	20	24	BST	197	25	364	0	10	5	2	29	46	57	2.4
P045064+0.220		FERGUS CO	FERGUS	5	47	66	3.002	24	24	RMS	764	104	384	3	15	10	3	26	57	58	1.3
P015192+0.195		3.6 E EDWARDS	GARFIELD	5	48	53	6.889	24	24	RMS	277	40	243	0	11	9	1	28	49	58	3.5
P015079+0.286		JCT SPUR FAP 15	FERGUS	5	47	54	1.761	24	31	RMS	1727	220	733	7	18	9	3	25	62	58	.7
P016192+0.688		6.5 S FAP 15	FERGUS	5	41	65	4.893	24	30	RMS	512	65	333	C	16	9	1	27	53	58	2.3
P015226+0.735		8.7 E FAS 341	GARFIELD	5	37	54	12.201	24	24	RMS	285	42	217	0	14	8	1	27	50	59	6.1
P015136+0.508		WINNETT	PETROLEUM	5	31	69	1.122	22	24	PMS	371	52	476	0	11	10	3	28	52	59	.5
P015076+0.912		11.9 E FAP 45	FERGUS	5	47	54	2.367	24	31	PMS	1739	217	505	7	20	9	4	24	64	60	.9
P015112+0.982		JCT FAP RTE 16	FERGUS	5	51	51	8.722	24	24	BST	342	56	344	0	15	9	1	28	53	60	4.1
P015238+0.925		JCT FAS 462 & 465	GARFIELD	5	37	54	2.537	24	24	RMS	299	43	278	0	13	9	2	28	52	61	1.2
P018038+0.093		GARFIELD CO	GARFIELD	5	31	53	10.392	20	24	RMS	163	22	255	C	12	7	1	29	49	62	5.3
P016197+0.570		1.6 S FAP 15	FERGUS	5	62	62	1.564	32	32	PMS	651	115	639	4	18	10	3	27	62	64	.6
P015137+0.626		1.1 E WINNETT	PETROLEUM	5	54	54	11.000	24	24	RMS	347	48	442	0	13	10	7	28	58	66	4.6
P016224+0.499		3.9 N JCT FAP 43	FERGUS	5	59	64	12.938	24	28	RMS	284	49	510	C	11	10	7	29	57	66	5.6
P016237+0.411		4.6 S PHILLIPS CO	FERGUS	5	60	60	4.583	24	28	PMS	303	53	372	C	11	10	10	28	59	67	1.9
P015083+0.164		LEWISTOWN	FERGUS	5	42	72	5.078	24	30	PMS	838	115	377	4	19	10	8	25	66	67	1.7
P016208+0.837		9.7 N JCT FAP 15	FERGUS	5	61	61	11.832	30	30	PMS	243	46	656	0	14	10	7	29	60	69	4.7
P043014+0.838		JCT FAS RTE 236	FERGUS	5	63	63	10.462	28	30	PMS	266	36	414	3	14	10	4	29	60	69	4.2
P016187+0.803		7.2 N FERGUS CO	FERGUS	5	52	52	4.896	24	28	RMS	454	59	333	4	16	10	8	27	65	70	1.7
P045070+0.435		FERGUS CO	FERGUS	5	47	57	1.198	24	24	RMS	732	95	237	2	14	9	20	24	69	71	.4
P043009+0.491		JCT FAS RTE 235	FERGUS	5	50	50	5.335	24	28	PMS	727	87	371	2	18	10	15	26	71	73	1.5
P043035+0.280		RCY	FERGUS	5	62	62	7.565	30	30	PMS	278	36	600	3	16	10	8	29	66	74	2.6
P015066+0.986		2.0 E FAP 45	FERGUS	5	47	54	6.539	24	31	PMS	1395	161	565	6	17	9	19	26	77	75	1.5
P043029+0.037		FERGUS	FERGUS	5	63	63	6.226	28	30	PMS	294	38	600	5	19	10	5	29	68	75	2.0
P016180+0.604		FERGUS CO	FERGUS	5	63	63	1.119	30	33	PMS	421	52	380	8	23	10	1	28	70	75	.3
P016220+0.624		JCT FAP RTE 43	FERGUS	5	62	62	3.889	30	30	PMS	298	49	333	3	18	10	9	28	68	75	1.2
P045067+0.901		FERGUS CO	FERGUS	5	47	62	1.926	24	24	RMS	714	93	429	3	14	10	20	27	74	76	.5
P045071+0.629		1.2 N FERGUS CO	FERGUS	5	70	70	6.846	25	25	PMS	748	96	311	10	28	10	2	25	75	76	1.7
P043025+0.294		10.5 N FAS 236	FERGUS	5	63	63	3.738	28	30	PMS	227	33	442	5	18	10	6	29	68	76	1.2
P016199+0.150		JCT FAP RTE 15	FERGUS	5	62	62	9.657	30	30	PMS	235	40	623	C	14	10	18	29	71	79	2.8
P015064+0.958		JCT FA RTE 45	FERGUS	5	71	71	2.016	24	40	PMS	1367	158	672	10	30	10	5	26	81	79	.4
P015064+0.443		FERGUS CO	FERGUS	5	71	71	.515	24	40	PMS	1344	161	621	10	30	10	5	26	81	79	.1
P016181+0.704		1.1 N FERGUS CO	FERGUS	5	65	65	6.059	30	30	PMS	432	54	392	8	24	10	6	28	76	80	1.5
P016175+0.885		PETROLEUM CO	PETROLEUM	5	63	63	4.714	30	33	PMS	446	55	520	6	23	10	8	28	77	81	1.1
P018073+0.587		14.7 N COHAGEN	GARFIELD	5	65	65	9.391	28	28	PMS	254	33	472	7	25	10	6	29	77	84	2.2

FINANCIAL DISTRICT NUMBER 5

ROUTE	MILE POST	SECTION DESCRIPTION		FIN DIST	*YEAR* BT	IM	SECTN LNGTH	WIDTH SRF	RDY	SUF TYP	ADT	DHV	SERV VOL	*** SUFFICIENCY RATINGS *** FND	SRF	ORN	SAF	CAP	TOT	ADJ	DEFIC MILES
PC42000	+0.000	JCT FAP RTE 15	GARFIELD	5	60	64	1.990	30	44	PST	123	18	976	3	10	10	20	30	73	85	.5
P018063	+0.369	4.4 N COHAGEN	GARFIELD	5	67	67	10.222	30	30	PMS	213	28	702	8	24	10	17	29	88	92	1.2
P015161	+0.577	3.1 E GARFIELD CO	GARFIELD	5	68	68	9.705	36	36	PMS	280	41	504	7	24	10	20	29	90	93	1.0
P015241	+0.447	2.5 E FAS 462	GARFIELD	5	37	54	1.022	24	24	RMS	304	44	155	9	26	10	20	26	91	93	.1
	180+0.288	SAND SPRINGS	GARFIELD	5			11.848	UNDER CONSTRUCTION													
	158+0.389	GARFIELD CO	GARFIELD	5			3.183	UNDER CONSTRUCTION													
	156+0.721	1.6 W GARFIELD CO	PETROLEUM	5			1.664	UNDER CONSTRUCTION													
	DISTRICT TOTAL						352323													40	139.2

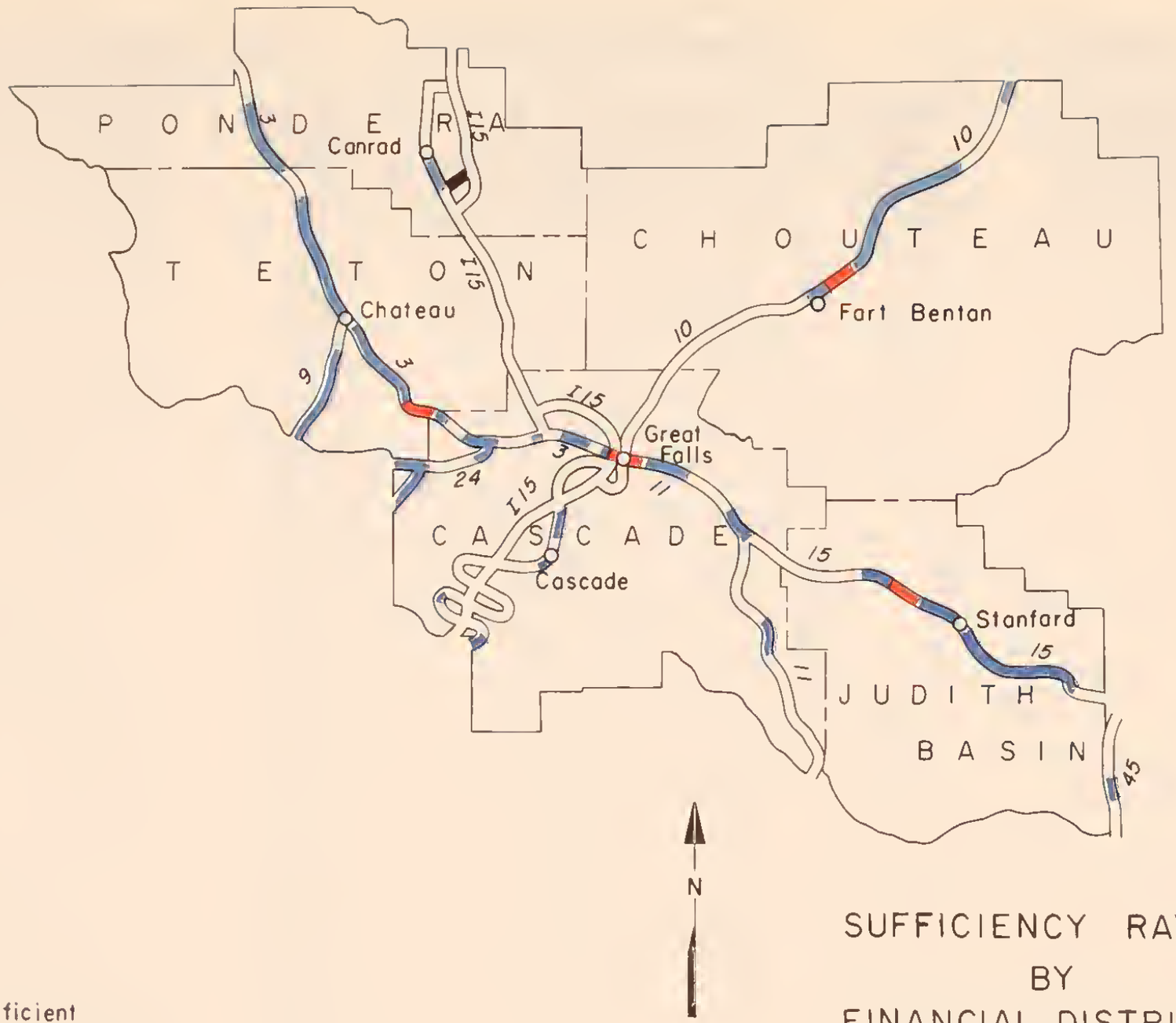

SUFFICIENCY RATING
BY
FINANCIAL DISTRICT 6
RURAL PRIMARY SYSTEM

Percent Sufficient

- 0 - 40
- 41 - 60
- 61 - 100
- Under Construction As Of December 31, 1972

FINANCIAL DISTRICT NUMBER 6

ROUTE	MILE POST	SECTION DESCRIPTION		FIN DIST	*YEAR* ST	IM	SECTN LNGTH	WIDTH SRF	RDY	SUF TYP	ADT	DHV	SERV VOL	*** ENG	SUFFICIENCY SRF	DRN	SAF	RATINGS CAP	TOT	*** ADJ	DEFIC MILES
P011217+0.545		FAS RTES 227 & 228	CASCADE	6	21	39	1.099	24	30	RMS	3267	425	259	3	16	10	1	5	37	29	.7
P003291+0.437		N GRT FALLS LIMITS	CASCADE	6	40	63	.257	24	30	PMS	3283	703	524	7	20	8	5	10	50	38	.1
P003319+0.191		TETON CO	TETON	6	21	32	2.966	20	22	BST	1264	162	427	0	11	4	1	24	40	38	1.8
P010044+0.307		5.2 N FT BENTON	CHOUTEAU	6	34	49	3.017	24	24	RMS	1137	150	441	0	6	8	2	25	41	40	4.7
P015026+0.568		4.7 E GEYSER	JUDITH BASIN	6	36	50	6.610	22	25	RMS	1211	134	243	0	11	6	2	22	41	40	3.9
P011211+0.469		7.0 N FAS 331	CASCADE	6	42	52	5.894	26	31	RMS	2339	340	384	2	17	10	2	17	48	41	3.1
P010052+0.381		LOMA	CHOUTEAU	6	34	63	2.763	22	24	RMS	1076	150	340	0	9	8	2	23	42	41	1.6
P003340+0.952		CHOTEAU	TETON	6	21	32	12.944	20	22	BST	741	105	397	0	12	5	1	23	41	43	7.6
P003322+1.038		FAIRFIELD	TETON	6	21	45	1.492	20	24	BST	799	105	705	0	10	3	0	26	41	43	.9
P003367+0.264		PONDERA CO	PONDERA	6	32	51	6.905	20	24	RMS	463	115	391	0	8	4	1	26	39	44	4.2
P010039+0.560		0.4 N FT BENTON	CHOUTEAU	6	36	36	4.773	22	26	BST	908	120	690	0	7	6	4	27	44	44	2.7
P011200+0.003		JCT FAP RTE 15	CASCADE	6	55	55	3.606	24	24	RMS	1308	263	264	3	16	10	5	15	49	44	1.8
P015041+0.824		5.2 E FAS 230	JUDITH BASIN	6	36	36	12.442	20	24	RMS	1217	142	364	0	12	6	3	24	45	44	6.8
P015033+0.205		11.3 E GEYSER	JUDITH BASIN	6	37	37	3.438	24	30	RMS	1287	158	522	0	11	9	2	25	47	45	1.8
P015054+0.311		MOCCASIN	JUDITH BASIN	6	58	71	2.337	22	24	RMS	1285	156	302	2	15	7	1	22	47	45	1.2
P010055+0.129		2.8 N LOMA	CHOUTEAU	6	34	55	8.766	22	24	RMS	960	137	655	0	10	8	2	27	47	46	4.6
P003374+0.208		OUPUYER	PONDERA	6	32	51	8.382	20	24	RMS	381	101	627	0	7	4	1	28	40	46	5.0
P010086+0.041		3.4 S HILL CO	CHOUTEAU	6	33	41	3.370	20	24	BST	893	124	586	0	8	7	4	27	46	46	1.8
P024116+0.833		CASCADE CO	CASCADE	6	52	52	10.632	24	26	RMS	943	151	308	0	15	7	2	23	47	47	5.6
P010063+0.939		11.6 N LOMA	CHOUTEAU	6	34	51	8.465	22	24	RMS	868	122	627	0	9	8	3	27	47	47	4.5
P021044+0.936		3.0 S CONRAD	PONDERA	6	64	64	2.835	20	24	RMS	697	90	510	0	10	8	1	27	46	48	1.5
P003353+0.948		BYNUM	TETON	6	32	32	4.648	20	24	BST	540	130	364	0	11	6	2	25	44	48	2.6
P024138+0.485		SUN RIVER	CASCADE	6	21	36	1.321	25	31	RMS	1733	242	453	3	18	9	1	22	53	49	.6
P003358+0.625		4.6 N BYNUM	TETON	6	32	32	8.589	20	24	BST	455	109	321	0	12	6	1	25	44	50	4.8
P010072+0.462		6.9 S BIG SANDY	CHOUTEAU	6	34	51	6.871	22	24	RMS	915	124	655	0	9	8	7	27	51	51	3.4
P009043+0.145		TETON CO	TETON	6	35	35	2.846	20	24	RMS	481	58	237	0	11	8	1	26	46	52	1.5
P015036+0.650		JCT FAS RTE 230	JUDITH BASIN	6	37	37	5.169	24	30	RMS	1343	158	518	0	10	9	10	25	54	52	2.4
P003292+0.026		0.1 W FAI 15	CASCADE	6	38	49	7.270	24	30	RMS	489	83	841	0	9	8	3	29	49	54	3.7
P003299+0.631		I 15 VAUGHN	CASCADE	6	55	55	1.235	24	32	RMS	3214	437	396	7	20	10	12	13	62	54	.5
P003307+0.105		JCT FAP 24	CASCADE	6	36	61	7.139	24	31	RMS	865	121	531	0	15	8	5	27	55	55	3.2
P045069+0.839		JUDITH BASIN CO	JUDITH BASIN	6	47	62	.581	24	24	RMS	720	94	360	3	13	10	1	26	53	55	.3
P024142+0.160		2.6 W FAP 24	CASCADE	6	34	37	2.969	20	24	BST	258	38	480	0	12	4	1	29	46	55	1.6
P009053+0.840		7.8 N FAS 408	TETON	6	36	36	6.133	22	25	RMS	377	50	324	0	11	8	1	28	48	55	3.2
P009046+0.003		JCT FAS 408	TETON	6	35	35	7.848	20	24	RMS	345	45	286	0	11	8	1	28	48	55	4.1
P003317+0.076		2.1 S TETON CO	CASCADE	6	21	32	2.110	20	22	BST	866	117	427	0	11	4	14	26	55	56	.9
P024139+0.705		JCT FAP RTE 24	CASCADE	6	34	67	2.628	24	24	RMS	327	48	461	0	13	4	3	28	48	56	1.4
P003242+0.130		CASCADE CO	CASCADE	6	33	33	2.226	20	24	RMS	93	33	493	0	11	3	1	29	44	57	1.2
P003291+0.694		0.3 W GRT FALLS	CASCADE	6	67	67	.227	24	30	PMS	3077	877	483	9	26	10	20	3	66	58	.1
P003258+0.974		JCT I 15 CASCADE S	CASCADE	6	33	53	.173	24	28	RMS	254	49	490	0	12	10	0	28	50	58	.1
P015056+0.674		2.3 E MOCCASIN	JUDITH BASIN	6	55	55	1.138	24	32	RMS	1321	159	503	5	15	10	6	25	61	59	.4
P015021+0.888		GEYSER	JUDITH BASIN	6	36	50	4.693	22	25	RMS	1185	134	491	0	12	7	10	25	60	59	1.9
P003246+0.952		NOVAK CR BRIDGE	CASCADE	6	33	33	3.973	20	24	PMS	109	22	469	0	12	4	1	29	46	59	2.1
P003324+0.541		1.5 N FAIRFIELD	TETON	6	21	45	2.698	20	24	BST	736	95	762	0	8	3	16	28	57	59	1.2
P003262+0.040		1.8 N CASCADE	CASCADE	6	24	53	12.577	24	24	RMS	101	26	500	0	13	4	1	29	47	59	6.7
P011182+0.694		4.2 N MONARCH	CASCADE	6	40	40	6.667	26	26	BST	431	66	446	0	14	9	3	28	54	60	3.1
P003327+0.226		4.2 N FAIRFIELD	TETON	6	40	40	12.297	24	30	RMS	744	111	639	0	15	7	10	27	59	60	5.0
P045080+0.473		0.9 S FERGUS CO	JUDITH BASIN	6	41	70	.878	24	24	RMS	751	96	456	3	15	8	6	27	59	61	.4
P003300+0.866		1.4 W VAUGHN	CASCADE	6	36	36	6.230	25	31	PMS	2898	393	631	4	17	8	14	21	64	61	2.0
P010080+0.000		BIG SANDY	CHOUTEAU	6	33	63	4.794	24	26	RMS	895	120	825	0	10	7	15	28	61	61	1.9
P009060+0.000		4.0 S CHOTEAU	TETON	6	36	36	4.014	22	25	RMS	570	79	496	0	13	8	9	26	56	61	1.7
P010003+0.530		GREAT FALLS	CASCADE	6	47	71	3.633	28	30	PMS	1986	274	542	7	27	9	1	23	67	62	1.2
P003251+0.595		0.6 N HARDY CR SEP	CASCADE	6	33	53	1.492	24	28	RMS	86	18	415	0	12	6	0	29	47	62	.8
P011204+0.514		JCT FAS RTE 331	CASCADE	6	52	55	5.955	24	32	PMS	2259	337	420	6	18	10	17	19	69	63	2.2
P015000+0.000		JCT FAP RTE 11	CASCADE	6	55	60	5.418	24	32	PMS	1452	177	470	4	21	10	7	24	66	63	1.8
P003253+0.688		0.2 N TINT INTCH	CASCADE	6	33	53	1.210	24	28	RMS	75	16	231	0	12	6	1	29	48	64	.6

FINANCIAL DISTRICT NUMBER 6

ROUTE	MILE POST	SECTION DESCRIPTION		FIN DIST	*YEAR* BT	IM	SECTN LNGTH	WIDTH SRF	RDY	SUF TYP	AOT	DHV	SERV VOL	*** SUFFICIENCY RATINGS *** END	SRF	CRN	SAF	CAP	TOT	ADJ	OEFIC MILES
P003256+0.365		I 15 SEPARATION	CASCADE	6	33	53	1.995	20	24	PMS	57	12	423	0	9	7	1	30	47	65	1.1
P003299+0.296		0.3 E VAUGHN INT	CASCADE	6	61	61	.335	22	30	PMS	535	91	610	6	16	10	1	28	61	65	.1
P011178+0.469		MONARCH	CASCADE	6	52	52	4.235	22	26	PMS	468	86	155	8	21	8	3	22	62	66	1.6
P010016+0.224		CHOUTEAU CO	CHOUTEAU	6	51	57	3.832	24	29	PMS	1436	210	536	4	17	10	15	24	70	67	1.1
P011167+0.998		NEIHART	CASCADE	6	52	52	10.526	22	26	PMS	449	80	395	7	19	8	2	27	63	67	3.9
P021047+2.089		CONRAD	PONDERA	6	51	65	8.734	30	32	RMS	361	46	482	5	18	10	3	28	64	67	3.1
P010020+0.057		3.8 N CHOUTEAU CO	CHOUTEAU	6	63	63	9.726	32	40	PMS	1301	181	640	6	22	10	6	26	70	68	2.9
P010009+0.609		6.1 N GR FALLS	CASCADE	6	51	57	6.490	24	29	PMS	1526	223	401	4	18	10	19	22	73	70	1.8
P003275+0.397		0.8 N ULM INTCH	CASCADE	6	47	47	6.606	24	30	RMS	134	22	659	3	16	7	3	29	58	71	2.8
P011157+0.700		CASCADE CO	CASCADE	6	61	63	7.208	26	26	PMS	391	64	252	8	21	10	1	26	66	71	2.5
P015010+0.428		JCT FAS RTE 427	JUDITH BASIN	6	64	64	7.500	32	32	PMS	1151	136	403	8	23	10	7	25	73	72	2.0
P015007+0.062		JUDITH BASIN CO	JUDITH BASIN	6	61	61	3.343	24	36	PMS	1309	159	504	7	24	10	8	25	74	72	.9
P024133+0.232		5.7 E SPUR RTE 24	CASCADE	6	64	64	5.275	32	36	PMS	1564	223	562	5	23	10	15	24	77	74	1.2
P003255+0.078		1.4 N TINT INTCH	CASCADE	6	63	63	1.287	24	24	PMS	67	14	639	5	14	8	1	30	58	74	.5
P003314+0.375		7.3 N FAP 24	CASCADE	6	42	42	1.479	24	30	RMS	832	113	639	5	15	8	20	27	75	75	.4
P003260+0.248		CASCADE	CASCADE	6	24	54	1.792	22	24	RMS	102	26	595	0	13	3	20	29	65	76	.6
P024127+0.465		JCT SPUR RTE 24	CASCADE	6	39	59	5.720	24	24	PMS	1367	198	530	8	26	10	11	24	79	77	1.2
P015017+0.930		7.5 E FAS 427	JUDITH BASIN	6	64	64	3.967	32	32	PMS	1166	133	592	9	25	10	7	27	78	77	.9
P045067+0.223		JUDITH BASIN CO	JUDITH BASIN	6	47	67	.678	24	24	PMS	714	95	450	4	16	10	20	27	77	78	.2
P015005+0.302		5.3 E FAP 11	CASCADE	6	61	61	1.770	32	36	PMS	1368	166	504	6	21	10	18	25	80	78	.4
P011189+0.343		10.7 N MONARCH	CASCADE	6	69	69	2.036	24	40	PMS	431	64	138	10	30	10	2	23	75	79	.5
P003382+0.648		8.4 N DUPUYER	PONDERA	6	66	66	5.576	34	34	PMS	536	143	640	10	26	10	4	27	77	80	1.3
P010029+0.727		13.5 N CHOUTEAU CO	CHOUTEAU	6	64	64	9.834	32	35	PMS	1380	191	720	7	24	10	15	26	82	80	1.8
P003315+0.870		8.8 N FAP 24	CASCADE	6	62	62	1.232	35	35	BST	847	115	662	4	19	10	20	27	80	80	.2
P045078+0.458		JUDITH BASIN CO	JUDITH BASIN	6	41	70	2.019	24	24	RMS	751	98	402	10	28	10	6	26	80	81	.4
P021044+0.111		115 S CONRAD	PONDERA	6	72	72	.825	24	40	PMS	531	69	662	10	30	10	2	28	80	83	.2
P010084+0.818		4.8 N BIG SANDY	CHOUTEAU	6	70	70	1.223	24	32	PMS	883	123	666	10	29	10	8	27	84	84	.2
P021057+0.107		JCT FAS 216	PONDERA	6	72	72	.523	24	34	PMS	249	32	774	10	30	10	0	29	79	85	.1
P003246+0.660		CANYON INT APPR	CASCADE	6	68	68	.292	24	24	PMS	123	25	312	10	30	10	0	29	79	87	.1
P003244+0.350		2.2 N CASCADE CO	CASCADE	6	68	68	1.501	24	32	PMS	129	28	705	10	30	10	1	29	80	88	.3
P010007+0.159		3.6 N GREAT FALLS	CASCADE	6	47	71	2.469	28	30	PMS	1587	229	702	8	28	9	20	25	90	88	.2
P015057+0.839		3.4 E MOCCASIN	JUDITH BASIN	6	71	71	6.520	24	40	PMS	1332	166	621	10	30	10	13	26	89	88	.7
P003250+0.925		HARDY CR SEP	CASCADE	6	68	68	.674	24	24	PMS	93	19	598	10	29	10	1	30	80	89	.1
P003245+0.850		3.7 N CASCADE CO	CASCADE	6	68	68	.810	24	24	PMS	111	19	285	10	30	10	2	29	81	90	.2
P003274+0.617		ULM INTCH	CASCADE	6	67	67	.780	24	44	PMS	99	14	522	7	19	9	20	30	85	93	.1
P003291+0.921		JCT FAI 15	CASCADE	6	67	67	.105	24	30	PMS	489	83	552	9	26	10	20	28	93	94	.0
P003258+0.364		0.6 S CASCADE INTC	CASCADE	6	63	63	.610	24	24	PMS	254	49	591	10	28	10	20	29	97	97	.0
P003253+0.450		TINTINGER INTCH	CASCADE	6	63	63	.238	20	24	PMS	80	16	672	10	27	10	20	30	97	98	.0
P011191+0.279		9.2 SO. FAP 15	CASCADE	6	69	69	9.085	24	40	PMS	432	64	504	10	30	10	20	28	98	98	.2
P003282+0.000		0.1 S GORE HILL	CASCADE	6	67	67	.068	48	76	PCC	94	14	3960	10	27	10	20	30	97	99	.0
P055000+0.000		JCT 115 GORE HILL	CASCADE	6	72	72	.740	18	20	GRV	3		683	0	5	3	20	30	58	99	.3
DISTRICT TOTAL							406305														43 175.0

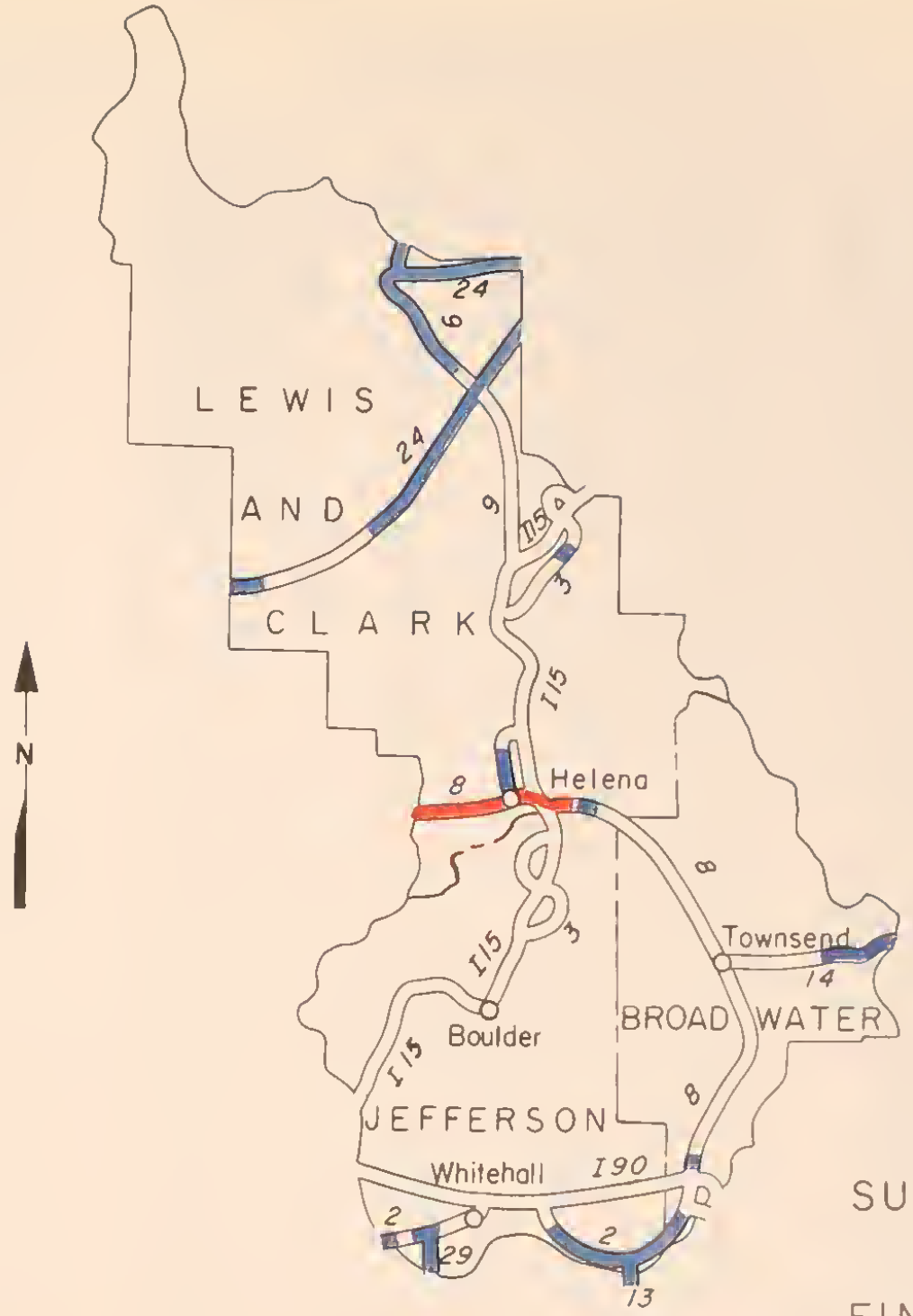

SUFFICIENCY RATING
BY
FINANCIAL DISTRICT 7
RURAL PRIMARY SYSTEM

Percent Sufficient

- 0 - 40
- 41 - 60
- 61 - 100
- Under Construction As Of December 31, 1972

ROUTE	MILE POST	SECTION DESCRIPTION		FIN DIST	*YEAR* BT	IM	SECTN LNGTH	WIDTH SRF	RDY	SUF TYP	ADT	CHV	SERV VOL	*** FNC	SUFFICIENCY RATINGS SRF	CRN	SAF	CAP	TOT	*** ADJ	DEFIC MILES
P008046	+0.476	HELENA	LEWIS AND CLARK	7	36	36	2.094	24	30	PMS	5467	653	463	0	12	3	3	9	27	17	1.5
P008027	+0.617	LEWIS & CLARK CO	LEWIS AND CLARK	7	31	35	6.567	18	24	PMS	1359	180	168	0	13	3	1	14	31	29	4.5
P008034	+0.269	1.1 E END FHR 28	LEWIS AND CLARK	7	33	54	5.345	22	30	RMS	1778	239	367	0	15	8	2	20	45	40	2.9
P008049	+0.860	EAST HELENA	LEWIS AND CLARK	7	36	36	2.962	24	30	PMS	2361	425	500	3	17	7	5	17	49	42	1.5
P024109	+0.052	JCT FAP RTE 9	LEWIS AND CLARK	7	52	52	7.789	24	26	PMS	918	145	308	0	13	8	2	23	46	46	4.2
P008107	+0.697	0.2 N FAI 90	BROADWATER	7	68	68	.196	24	40	RMS	1624	248	96	10	28	10	4	0	52	47	.1
P009038	+0.547	AUGUSTA FAS 434	LEWIS AND CLARK	7	35	36	1.336	50	50	RMS	761	101	3238	0	12	7	1	30	50	52	.7
P024091	+0.218	8.2 E FAS 279	LEWIS AND CLARK	7	48	70	5.819	24	25	PMS	884	139	164	5	19	8	3	17	52	52	2.8
P014006	+0.411	4.0 E FAS 284	BROADWATER	7	37	52	7.187	20	25	PMS	489	68	338	0	10	7	3	27	47	52	3.8
P024100	+0.526	JCT FAS RTE 434	LEWIS AND CLARK	7	51	51	8.522	25	25	BST	889	147	643	0	14	8	9	21	52	52	4.1
P029059	+0.892	JEFFERSON CO LINE	JEFFERSON	7	36	36	5.808	18	24	RMS	316	48	449	0	10	5	1	28	44	52	3.3
P014013	+0.545	11.2 E FAS 284	BROADWATER	7	51	51	9.901	20	26	RMS	431	60	134	2	16	5	1	23	47	53	5.2
P024097	+0.041	14.0 E FAS 279	LEWIS AND CLARK	7	48	63	3.505	24	25	RMS	874	139	266	4	16	8	3	22	53	53	1.6
P002238	+0.955	JEFFERSON CO LINE	JEFFERSON	7	31	58	6.157	24	24	RMS	394	50	419	0	10	7	2	28	47	54	3.3
P002264	+1.086	0.9 E FAI 90	JEFFERSON	7	29	29	3.734	20	24	RMS	220	39	415	0	11	5	1	29	46	54	2.0
P009039	+0.890	JCT SPUR FAP 24	LEWIS AND CLARK	7	35	36	3.248	22	24	PMS	487	59	319	0	12	8	3	27	50	55	1.6
P002281	+0.764	BROADWATER CO LINE	BROADWATER	7	32	59	4.247	24	24	RMS	329	47	522	0	10	7	2	29	48	55	2.2
P003200	+0.800	N HELENA LIMITS	LEWIS AND CLARK	7	34	34	2.572	20	24	RMS	1331	194	732	0	14	10	9	26	59	56	1.1
P009020	+0.875	0.8 N FAP 24	LEWIS AND CLARK	7	32	36	8.470	20	24	BST	278	42	535	0	10	7	2	29	48	57	4.4
P009029	+0.380	9.3 N FAP 24	LEWIS AND CLARK	7	32	36	9.091	20	24	BST	291	43	240	0	14	7	1	27	49	58	4.6
P003236	+0.392	CRAIG JCT	LEWIS AND CLARK	7	33	47	1.782	24	26	RMS	110	46	744	0	11	4	1	29	45	58	1.0
P002268	+0.691	4.8 E FAS 359	JEFFERSON	7	29	29	7.797	20	24	RMS	204	34	240	0	13	7	1	28	49	58	4.0
P024150	+0.680	5.6 W L & C CO	LEWIS AND CLARK	7	35	36	9.902	22	24	RMS	263	38	448	0	12	6	2	29	49	58	5.1
P013083	+0.044	JEFFERSON CO LINE	JEFFERSON	7	34	52	.909	22	24	RMS	280	46	303	0	13	8	1	28	50	59	.5
P003240	+0.680	1.4 S CASCADE CO	LEWIS AND CLARK	7	69	69	1.470	24	24	PMS	97	36	761	0	12	4	1	29	46	59	.8
P024065	+0.472	LEWIS & CLARK CO	LEWIS AND CLARK	7	60	60	6.788	24	24	PMS	1261	224	328	6	21	10	4	20	61	59	2.6
P024145	+0.109	LEWIS & CLARK CO	LEWIS AND CLARK	7	34	62	5.554	24	24	RMS	227	33	336	0	15	5	1	29	50	60	2.8
P002246	+0.017	2.1 W FAP 29	JEFFERSON	7	31	40	2.099	24	31	RMS	360	44	340	0	13	10	2	28	53	60	1.0
P002276	+0.488	FAP 13	JEFFERSON	7	32	48	5.275	24	30	RMS	301	40	400	0	14	8	1	29	52	60	2.5
P003227	+0.885	WOLF CREEK JCT	LEWIS AND CLARK	7	35	47	8.527	24	26	RMS	132	45	306	0	12	6	1	28	47	61	4.5
P002286	+0.365	JCT FAP 8	BROADWATER	7	68	68	.330	24	40	RMS	692	74	67	9	25	10	1	13	58	62	.1
P024076	+0.133	3.9 E LINCOLN	LEWIS AND CLARK	7	60	60	5.887	24	24	PMS	1140	174	331	7	22	10	2	22	63	62	2.2
P024086	+0.129	3.1 E FAS 279	LEWIS AND CLARK	7	64	64	5.094	28	30	PMS	895	139	177	9	24	10	1	18	62	62	1.9
P002254	+0.158	2.3 W WHITEHALL	JEFFERSON	7	31	47	2.347	24	30	RMS	248	34	291	0	13	10	2	28	53	62	1.1
P024072	+0.242	LINCOLN	LEWIS AND CLARK	7	60	60	3.867	24	24	PMS	1371	219	549	6	21	10	5	24	66	63	1.3
P008107	+0.893	JCT FAI 90	BROADWATER	7	68	68	.308	24	40	RMS	953	131	128	10	28	10	1	15	64	64	.1
P008108	+0.855	1.0 S FAI 90	BROADWATER	7	68	68	.320	24	40	RMS	1014	131	128	10	28	10	1	15	64	64	.1
P008078	+0.114	TOWNSEND	BROADWATER	7	39	39	9.673	24	32	RMS	1374	198	680	0	12	10	20	26	68	65	3.1
P002251	+0.881	3.7 E JCT FAP 29	JEFFERSON	7	31	42	2.279	24	30	RMS	198	27	386	2	15	10	1	29	57	68	1.0
P003183	+0.377	1.6 N CLANCY	JEFFERSON	7	30	55	.424	28	28	PMS	225	30	379	5	18	6	0	29	58	68	.2
P008098	+0.993	0.8 E JCT FAS 437	BROADWATER	7	52	52	8.748	24	28	RMS	1403	205	427	3	17	10	20	23	73	70	2.4
P002257	+0.301	WHITEHALL	JEFFERSON	7	66	66	.090	24	32	PMS	1362	177	752	10	26	10	0	26	72	70	.0
P003184	+0.095	2.3 N CLANCY	JEFFERSON	7	30	55	.517	28	28	PMS	217	25	431	5	18	7	1	29	60	71	.2
P002248	+0.101	JCT FAP 29	JEFFERSON	7	31	41	3.696	24	30	RMS	152	21	659	0	14	10	7	30	61	73	1.4
P008065	+0.436	0.7 S WINSTON	BROADWATER	7	65	65	11.541	32	32	PMS	1691	229	696	5	25	10	7	25	76	73	2.8
P008054	+0.482	JEFFERSON CO	JEFFERSON	7	69	69	1.514	24	40	PMS	2009	351	203	10	27	10	20	11	78	74	.3
P024082	+0.008	1.0 W JCT FAS 279	LEWIS AND CLARK	7	64	64	4.104	28	30	PMS	924	142	410	9	24	10	6	25	74	74	1.1
P008052	+0.831	3.0 E EAST HELENA	LEWIS AND CLARK	7	69	69	1.670	24	40	PMS	2157	383	344	10	26	10	20	13	79	74	.4
P008087	+0.738	TOSTON APPR RD	BROADWATER	7	50	51	11.260	24	26	RMS	1140	152	539	4	17	10	20	26	77	76	2.6
P003186	+0.195	1.5 S MONT CITY	JEFFERSON	7	39	39	1.462	28	28	PMS	231	17	218	5	20	8	3	29	65	77	.5
P002245	+0.133	6.2 E JEFFER CC L	JEFFERSON	7	51	51	.868	24	34	RMS	368	46	379	0	13	10	20	28	71	77	.3
P008108	+0.202	0.3 S FAI 90	BROADWATER	7	52	52	.653	24	38	RMS	953	131	648	4	17	10	20	27	78	78	.1
P003203	+0.300	JCT FAS RTE 279	LEWIS AND CLARK	7	62	62	.423	28	28	PMS	792	102	696	10	26	10	3	28	77	78	.1
P008057	+0.135	1.1 E BROADWATER	BROADWATER	7	37	72	8.303	24	34	PMS	1626	226	478	9	24	10	15	23	81	78	1.6
P009020	+0.145	JCT FAP 24	LEWIS AND CLARK	7	63	63	.726	32	32	PMS	291	44	411	6	24	10	2	28	72	79	.2

FINANCIAL DISTRICT NUMBER 7

ROUTE	MILE POST	SECTION DESCRIPTION		FIN DIST	*YEAR* BT	IM	SECTN LNGTH	WIDTH SRF	RDY	SUF TYP	ADT	DHV	SERV VOL	*** ENO	SUFFICIENCY RATINGS SRF	ORN	SAF	CAP	TOT	*** ADJ	DEFIC MILES
P003182+0.809	1.0 N CLANCY		JEFFERSON	7	69	69	.568	28	28	PMS	231	33	280	9	24	10	1	28	72	80	.2
P003184+0.612	2.8 N CLANCY		JEFFERSON	7	69	69	1.412	28	28	PMS	212	21	156	8	24	9	0	28	69	80	.4
P014002+0.398	JCT FAS RTE 284		BROADWATER	7	64	64	3.999	32	32	PMS	519	73	487	8	25	10	8	28	79	82	.8
P003182+0.598	0.8 N CLANCY		JEFFERSON	7	30	55	.211	28	28	PMS	236	36	301	4	19	6	20	28	77	83	.0
P009000+0.000	JCT FAI 15		LEWIS AND CLARK	7	67	67	2.209	32	32	PMS	326	45	722	9	27	10	2	29	77	83	.5
P009001+0.950	1.9 N FAI 15		LEWIS AND CLARK	7	29	59	10.453	24	32	PMS	309	46	442	7	23	10	8	29	77	83	2.4
P003181+1.118	CLANCY INTCH		JEFFERSON	7	69	69	.801	28	28	PMS	242	39	280	10	28	10	1	28	77	83	.2
P003220+0.183	SPRING CR INTCH		LEWIS AND CLARK	7	35	35	7.702	20	24	PMS	52	17	736	0	10	5	20	30	65	84	2.7
P008055+0.995	BROADWATER CO		BROADWATER	7	69	69	1.139	24	40	PMS	1630	227	320	10	27	10	20	19	86	84	.2
P009012+0.411	12.4 N FAI 15		LEWIS AND CLARK	7	63	63	7.749	32	32	PMS	270	39	511	5	21	10	15	29	80	86	1.5
P003187+0.661	0.2 S MONT CITY		JEFFERSON	7	69	69	.162	28	28	PMS	136	14	441	10	28	10	0	30	78	88	.0
P014000+0.888	TOWNSEND		BROADWATER	7	64	64	1.513	32	32	PMS	1148	170	569	10	27	10	20	26	93	92	.1
P002286+0.068	0.3 W FAP 8		BROADWATER	7	68	68	.297	24	40	PMS	358	50	103	10	28	10	20	23	91	93	.0
P003183+0.801	2.0 N CLANCY		JEFFERSON	7	69	69	.314	28	28	PMS	221	28	218	8	24	10	20	28	90	94	.0
P002264+0.049	JCT FAI 90		JEFFERSON	7	68	68	1.037	24	32	PMS	228	42	696	10	29	10	20	29	98	98	.0
P003238+0.593	2.2 N CRAIG		LEWIS AND CLARK	7	69	69	2.058	24	24	PMS	104	42	428	10	28	10	20	29	97	98	.1
P003238+0.174	1.8 N CRAIG		LEWIS AND CLARK	7	67	67	.419	24	24	PMS	107	42	476	10	28	10	20	29	97	98	.0
P003219+0.218	JCT FAI 15		LEWIS AND CLARK	7	65	65	.440	48	72	PMS	36	14	3880	10	25	10	20	30	95	99	.0
P003240+0.090	1.8 S CASCADE CO		LEWIS AND CLARK	7	69	69	.590	24	24	PMS	100	37	367	10	30	10	20	28	98	99	.0
DISTRICT TOTAL							263850													42 117.9	

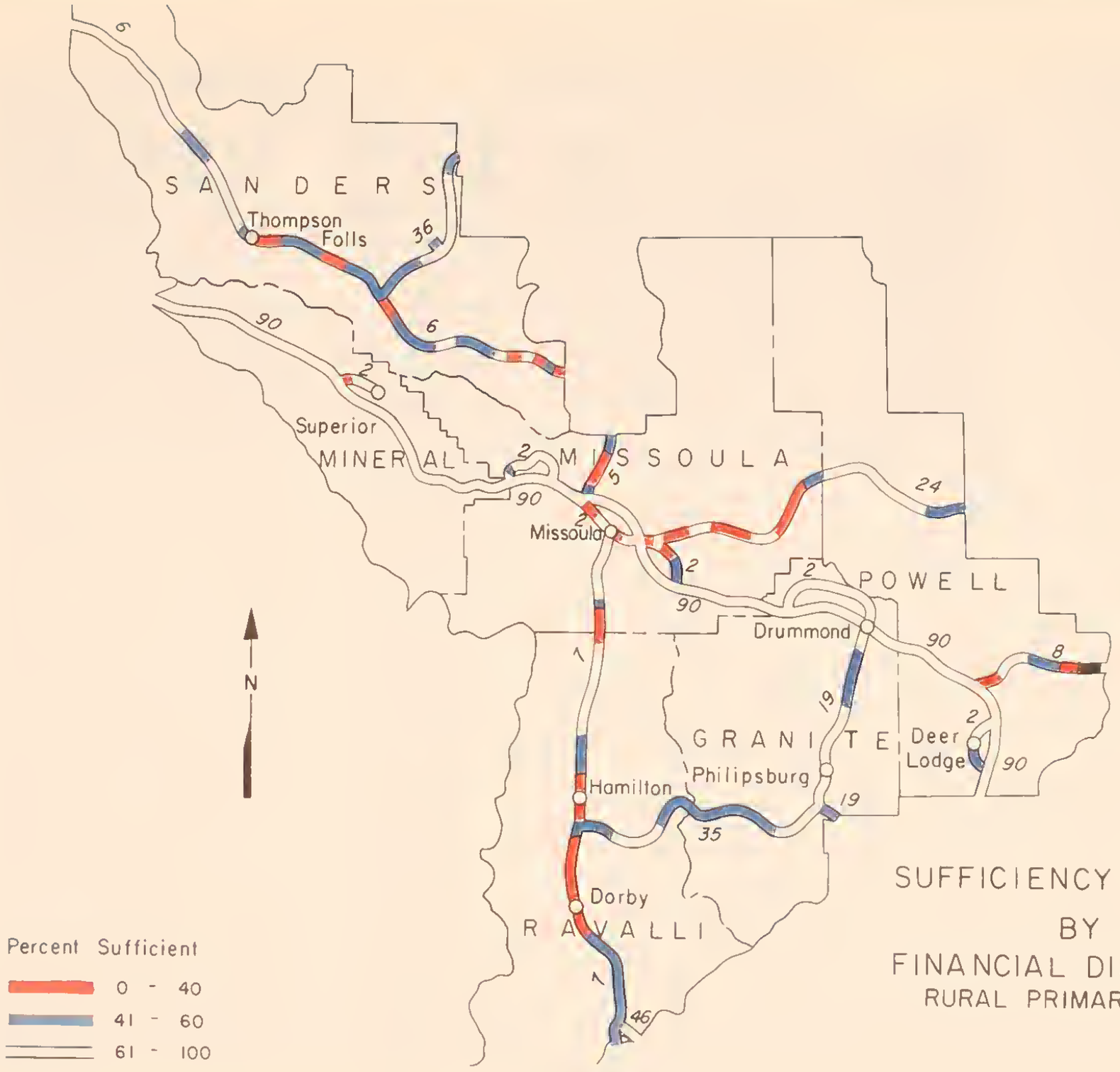

SUFFICIENCY RATING BY FINANCIAL DISTRICT 8

RURAL PRIMARY SYSTEM

FINANCIAL DISTRICT NUMBER 8

ROUTE	MILE POST	SECTION DESCRIPTION		FIN DIST	BT	YEAR* IM	SECTN LNGTH	WIDTH SRF	WIDTH ROY	SUF TYP	ADT	CHV	SERV VOL	*** FND	SUFFICIENCY SRF	SUFFICIENCY CRN	SUFFICIENCY SAF	RATINGS CAP	RATINGS TOT	*** ADJ	DEFIC MILES
	713+0.894	I 90 INTCH	MINERAL	8			.200	NON EXISTENT													.2
P024000	+0.785	BONNER	MISSOULA	8	36	37	4.126	20	24	RMS	1786	317	159	0	10	4	1	0	15	12	3.5
P005000	+0.240	0.2 N FAI 90	MISSOULA	8	34	35	3.470	20	24	RMS	2979	486	239	0	12	7	1	0	20	14	2.8
P024012	+0.237	11.3 E BONNER	MISSOULA	8	41	63	3.821	24	24	RMS	1398	240	120	0	8	6	2	0	16	14	3.2
P005004	+0.000	3.7 N JCT FAI 90	MISSOULA	8	48	54	1.536	24	32	RMS	2879	471	122	2	13	7	3	0	25	19	1.2
P007076	+0.704	MISSOULA CO	MISSOULA	8	30	32	6.022	16	24	RMS	3287	454	567	0	7	5	1	18	31	23	4.2
P024007	+0.551	6.7 E BONNER	MISSOULA	8	40	42	4.668	20	24	RMS	1542	264	188	0	10	5	2	9	26	23	3.5
P024000	+0.000	JCT FAP RTE 2	MISSOULA	8	36	37	.785	24	30	RMS	2722	464	316	2	14	6	1	8	32	26	.5
P007044	+0.554	JCT FAP 35	RAVALLI	8	34	59	2.060	22	24	RMS	3062	433	672	0	8	4	3	20	35	27	1.3
P007073	+0.547	FLORENCE	RAVALLI	8	30	68	3.200	26	26	RMS	2747	375	501	0	8	4	2	20	34	27	2.1
P008027	+0.319	0.3 W L & C CO	POWELL	8	31	35	.298	18	24	PMS	1355	179	174	0	11	4	0	15	30	26	.2
P006076	+0.641	JCT FAP 36	SANDERS	8	31	34	2.276	18	24	RMS	971	154	155	0	8	3	0	18	29	28	1.6
P007048	+0.000	HAMILTON	RAVALLI	8	40	40	1.731	24	30	RMS	3802	489	780	0	8	4	5	21	38	29	1.1
P002108	+0.141	0.2 E FAI 90	MISSOULA	8	21	34	3.527	20	30	RMS	1605	240	205	0	15	5	2	12	34	30	2.3
P002106	+0.578	MISSOULA	MISSOULA	8	31	34	1.272	20	30	RMS	3382	428	490	0	16	5	2	17	40	32	.8
P002096	+0.852	0.1 E DESMET INT	MISSOULA	8	52	52	5.155	24	40	PMS	4079	575	428	2	15	10	6	10	43	32	2.9
P007026	+0.492	JCT FAS 473	RAVALLI	8	36	36	3.998	22	25	RMS	1714	229	282	0	12	6	2	18	38	34	2.5
P007031	+0.207	DARBY	RAVALLI	8	34	35	11.840	18	24	RMS	1786	250	265	0	14	6	2	17	39	34	7.2
P008023	+0.409	2.3 E ELLISTON	POWELL	8	31	35	2.682	18	24	PMS	1338	179	222	0	13	3	2	18	36	34	1.7
P002111	+0.809	FINNTOWN INT	MISSOULA	8	50	50	.782	24	40	RMS	3577	453	424	6	16	8	1	14	45	36	.4
P006051	+0.570	THOMPSON FALLS	SANDERS	8	35	36	1.883	20	24	RMS	1368	221	290	0	12	6	2	19	39	36	1.1
P024022	+0.634	6.6 E POTOMAC	MISSOULA	8	41	49	4.023	25	25	BST	1334	228	182	0	8	7	13	11	39	37	2.5
P006103	+0.023	7.4 E PERMA	SANDERS	8	22	57	1.701	20	24	RMS	661	106	325	0	8	3	0	25	36	38	1.1
P002096	+0.731	DESMET INT	MISSOULA	8	66	66	.121	24	36	PMS	3435	507	264	9	27	10	1	1	48	38	.1
P006053	+0.427	2.1 E THOMP FALLS	SANDERS	8	35	36	2.680	20	24	PMS	1289	196	255	0	12	8	3	18	41	39	1.6
P008000	+0.000	JCT FAI 90	POWELL	8	31	53	3.913	24	24	RMS	1050	141	249	0	11	6	1	22	40	39	2.3
P006108	+0.148	DIXON	SANDERS	8	27	50	7.086	20	24	RMS	858	137	470	0	8	4	1	26	39	39	4.3
P006068	+0.701	WEEKSVILLE	SANDERS	8	38	52	3.890	20	24	RMS	905	138	233	0	13	4	2	21	40	40	2.3
P006105	+0.123	1.4 W DIXON	SANDERS	8	22	34	1.062	22	24	RMS	676	109	423	0	9	3	0	26	38	40	.7
P006078	+0.947	2.3 E JCT FAP 36	SANDERS	8	31	51	6.128	20	24	RMS	852	134	422	0	10	5	1	25	41	41	3.6
P007043	+0.041	1.5 S FAP 35	PAVALLI	8	49	49	1.501	30	30	BST	2139	303	374	4	15	9	1	18	47	41	.8
P024026	+0.710	5.2 W FAS 209	MISSOULA	8	49	49	5.188	25	25	BST	1274	228	438	0	9	8	5	22	44	42	2.9
P005005	+0.530	5.2 N JCT FAI 90	MISSOULA	8	64	64	9.496	36	36	PMS	2714	446	453	4	15	10	7	15	51	43	4.7
P008011	+0.267	AVON	POWELL	8	33	58	12.133	22	24	RMS	1261	170	361	0	11	8	3	23	45	43	6.7
P006088	+0.718	3.6 E JCT FAS 461	SANDERS	8	24	38	1.869	20	24	RMS	542	85	356	0	11	4	0	26	41	44	1.1
P006099	+0.246	3.6 E PERMA	SANDERS	8	24	38	2.956	20	25	RMS	636	101	470	0	9	4	2	27	42	44	1.7
P002112	+0.688	JCT FAP RTE 24	MISSOULA	8	28	28	3.345	18	24	RMS	905	117	243	0	13	7	0	23	43	44	1.9
P007023	+0.549	2.9 S FAS 473	RAVALLI	8	36	36	2.934	22	25	RMS	960	131	305	0	13	6	2	24	45	45	1.6
P006094	+0.088	1.1 W PERMA	SANDERS	8	24	38	1.276	20	24	RMS	531	84	422	0	8	3	3	27	41	45	.8
P006056	+0.095	4.8 E THOMP FALLS	SANDERS	8	35	49	1.717	20	24	RMS	902	143	164	0	11	5	11	18	45	45	.9
P005000	+0.000	JCT FAI 90	MISSOULA	8	66	66	.240	24	36	PMS	3053	498	342	8	23	10	2	11	54	45	.1
P002189	+0.034	DEER LODGE	POWELL	8	48	48	1.062	24	32	PMS	2111	274	896	3	13	10	6	25	51	45	.5
P019057	+0.499	HALL FAS 512 & 513	GRANITE	8	25	52	5.079	20	22	RMS	645	93	471	0	11	3	1	27	42	45	2.9
P006072	+0.578	3.1 W PLAINS	SANDERS	8	31	34	3.141	18	24	RMS	1108	169	646	0	9	6	6	26	47	46	1.7
P006085	+0.066	JCT FAS 461	SANDERS	8	31	51	3.604	20	24	RMS	548	86	453	0	11	4	1	27	43	46	2.1
P007016	+0.756	4.2 N SULA	RAVALLI	8	37	39	3.539	24	24	BST	782	108	286	0	13	7	2	24	46	47	1.9
P007000	+0.000	IDAHO LINE	PAVALLI	8	40	40	.105	22	22	BST	603	86	390	0	13	5	0	27	45	48	.1
P007030	+0.105	JCT FAP 46	PAVALLI	8	40	40	7.430	22	22	BST	629	89	390	0	13	5	1	27	46	48	4.0
P007020	+0.475	7.7 N SULA	RAVALLI	8	37	39	3.081	24	24	BST	822	114	249	0	14	7	3	23	47	48	1.6
P036003	+0.657	3.7 N FAP 6	SANDERS	8	41	47	3.802	20	25	BST	454	72	167	0	10	6	3	24	43	48	2.2
P019048	+0.325	MAXVILLE	GRANITE	8	31	52	9.137	20	24	RMS	463	67	663	0	9	3	3	29	44	49	5.1
P007013	+0.545	0.8 N SULA	PAVALLI	8	36	39	3.342	24	24	BST	751	103	268	0	14	7	2	25	48	49	1.8
P036000	+0.000	JCT FAP RTE 6	SANDERS	8	44	47	3.661	20	28	BST	488	79	234	0	11	7	2	25	45	49	2.0
P024031	+0.869	JCT FAS RTE 209	MISSOULA	8	54	54	3.799	24	30	RMS	1151	203	235	0	13	10	11	17	51	50	1.9
P007082	+0.728	LOLO	MISSOULA	8	68	68	.492	24	44	PMS	3787	539	192	10	30	16	16	0	60	50	.2

FINANCIAL DISTRICT NUMBER 8

ROUTE	MILE POST	SECTION DESCRIPTION		FIN DIST	*YEAR* BT	IM	SECTN LNGTH	WIDTH SRF	RDY	SUF TYP	ADT	CHV	SERV VCL	*** FND	SUFFICIENCY SRF	DPN	SAF	RATINGS CAP	TOT	*** ADJ	DEFIC MILES
P006C76+0.261		PLAINS	SANDERS	8	31	34	.38C	18	24	RMS	1391	225	294	0	11	3	2C	19	53	50	.2
P007007+0.530		7.4 N JCT FAP 46	RAVALLI	8	40	40	6.016	24	24	BST	682	95	280	0	9	6	8	25	48	50	3.1
P006007+0.436		7.5 N FAP 6	SANDERS	8	34	47	6.403	2C	24	BST	425	66	234	C	10	6	3	26	45	51	3.5
P035032+0.154		6.3 E GRANITE CO	GRANITE	8	23	23	7.108	11	11	GRD	86	13	135	C	4	3	0	29	36	52	4.5
P007051+0.984		JCT FAS 373	RAVALLI	8	53	53	7.046	24	32	RMS	2162	296	648	5	16	10	4	23	58	52	3.0
P019027+0.690		GRANITE CO LINE	GRANITE	8	34	40	3.134	20	24	RMS	524	74	237	0	15	6	0	26	47	52	1.7
P035C14+0.578		11.2 W GRANITE CC	RAVALLI	8	24	24	11.24C	11	11	GRD	73	11	135	0	4	3	0	29	36	53	7.2
P006C26+C.128		7.2 N SPUR FAP 36	SANDERS	8	40	4C	4.999	2C	25	BST	408	64	308	0	11	7	3	27	48	54	2.6
P035025+0.875		GRANITE CO LINE	GRANITE	8	23	23	6.280	11	11	GRD	70	10	135	0	4	3	C	29	36	54	4.C
P006057+0.808		6.5 E THOMP FALLS	SANDERS	8	34	49	6.899	20	24	RMS	828	124	422	C	15	5	7	26	53	54	3.2
P035000+0.000		FAP RTE 7	RAVALLI	8	41	55	5.576	20	24	RMS	360	55	463	0	10	6	3	28	47	54	3.0
P036C46+0.741		SPUR RT 36	SANDERS	8	41	41	1.746	20	26	BST	894	143	749	C	9	6	12	27	54	54	.8
P006064+0.701		13.4 E THOMP FALLS	SANDERS	8	39	39	3.997	26	26	BST	819	127	374	2	18	6	2	25	53	54	1.9
P002076+0.55C		ALBERTON	MINERAL	8	26	34	.79C	20	20	BST	115	14	510	0	8	3	1	3C	42	57	.5
P024055+0.670		JCT FAS RTE 271	POWELL	8	61	61	9.806	24	26	PMS	1020	184	194	8	23	10	2	15	58	57	4.1
P035041+0.40C		12.1 W JCT FAP 19	GRANITE	8	36	36	4.207	28	28	GRD	149	24	53C	C	6	8	1	29	44	57	2.4
P006095+0.631		PEPMA FAS 382	SANDERS	8	57	57	3.633	32	32	BST	603	95	456	0	11	8	8	27	54	57	1.7
P035039+0.263		13.4 E GRANITE CO	GRANITE	8	36	36	2.137	28	28	GRD	98	15	499	0	5	6	1	3C	42	58	1.2
P007049+0.732		1.7 N HAMILTON	RAVALLI	8	53	53	2.249	24	32	RMS	2843	362	648	5	14	1C	15	22	66	59	.8
P006029+0.459		TROUT CREEK	SANDERS	8	54	54	8.234	24	28	PMS	639	105	569	4	13	9	4	27	57	59	2.5
P006106+0.153		2.0 W DIXON	SANDERS	8	44	44	1.991	24	24	BST	688	111	608	C	10	8	13	27	58	60	.8
P006049+0.684		0.8 THOMPSON FALLS	SANDERS	8	54	54	.787	24	28	PMS	999	157	271	7	16	9	8	21	61	60	.3
P019034+0.421		2.7 N JCT RTE 35	GRANITE	8	57	57	4.157	32	32	BST	424	59	456	0	12	10	5	28	55	61	1.9
P002107+0.846		1.3 E MISSOULA	MISSOULA	8	65	65	.089	24	32	PMS	3332	433	705	10	28	1C	0	21	69	61	.0
P002102+0.038		0.5 W MISSOULA	MISSOULA	8	68	68	.544	48	72	PMS	4776	648	1440	10	27	1C	1	23	71	61	.2
P019030+0.851		.8 S JCT FA PTE 35	GRANITE	8	57	57	.817	32	32	BST	516	7C	383	3	16	1C	1	27	57	62	.4
P002714+0.094		1.0 W SUPERIOR	MINERAL	8	31	52	1.036	22	24	RMS	106	13	697	0	12	5	C	3C	47	63	.5
P002715+0.403		SUPERIOR	MINERAL	8	31	52	.061	22	24	RMS	112	14	716	0	12	5	C	3C	47	63	.C
P006002+0.265		2.3 E IDAHO LINE	SANDERS	8	63	63	2.361	28	28	RMS	453	71	312	5	14	9	4	27	59	64	1.0
P002142+0.345		4.4 E BEARMOUTH	GRANITE	8	36	36	3.657	22	32	BST	84	11	201	0	11	6	1	29	47	64	1.9
P036013+0.871		13.9 N FAP 6	GRANITE	8	32	32	1.595	2C	24	RMS	98	13	277	C	10	6	3	29	48	64	.8
P019031+0.677		JCT FAP RTE 35	SANDERS	8	41	41	2.385	2C	26	BST	423	66	117	0	12	6	20	22	60	65	1.C
P035005+0.606		5.6 E FAP RTE 7	GRANITE	8	57	57	2.729	32	32	BST	515	70	441	0	11	1C	11	28	6C	65	1.1
P006037+0.680		WHITE PINE	PAVALLI	8	58	58	4.522	26	26	BST	118	20	235	C	11	9	1	29	5C	65	2.3
P006000+0.000		IDAHO LINE	SANDERS	8	54	54	8.533	24	28	PMS	626	101	536	4	14	9	9	27	63	65	3.2
P024004+0.91C		4.1 E SCNNER	SANDERS	8	52	65	2.260	24	28	RMS	440	7C	371	7	17	8	2	27	61	66	.9
P002111+0.701		3.7 E FAI 90	MISSOULA	8	68	68	2.624	24	40	PMS	1718	294	450	8	25	1C	7	2C	7C	66	.8
P002137+0.938		0.2 E BEARMOUTH	MISSOULA	8	65	65	.108	24	32	PMS	1383	207	34C	1C	28	1C	0	21	69	66	.0
P0C6004+0.625		4.6 E IDAHO LINE	GRANITE	8	32	32	3.68C	20	24	RMS	105	14	342	C	12	7	2	29	5C	66	1.8
P024043+0.145		7.5 E POWELL CO	SANDERS	8	52	64	3.629	24	28	PMS	469	73	342	5	16	9	5	27	62	66	1.4
P024035+0.684		POWELL CO	POWELL	8	61	61	12.512	24	26	PMS	1074	182	334	8	22	10	6	22	68	67	4.C
P036016+0.265		JCT FAS RTE 382	POWELL	8	61	61	7.494	24	26	PMS	1117	194	31C	7	23	1C	7	21	68	67	2.4
P002107+0.935		E MISSOULA INT	SANDERS	8	63	63	2.732	28	28	PMS	654	104	558	5	18	1C	5	27	65	67	1.0
P006011+0.402		BULL RIVER	MISSOULA	8	65	65	.209	24	32	PMS	1794	262	567	1C	28	1C	0	23	71	67	.1
P007083+0.246		0.5 N LOLO	SANDERS	8	63	63	.956	28	28	RMS	557	85	342	8	19	1C	2	26	65	68	.3
P006012+0.353		1.0 E BULL RIVER	MISSOULA	8	68	68	6.899	48	68	PMS	6033	864	1800	1C	28	1C	7	23	78	68	1.5
P006010+0.279		JCT FAS 202	SANDERS	8	58	58	1.214	32	32	BST	558	85	264	7	17	1C	6	25	65	68	.4
P007059+0.036		VICTOR FAS 370	SANDERS	8	52	52	1.095	24	28	RMS	549	83	283	8	18	1C	5	26	67	7C	.4
P008003+0.914		JCT FAS 407	RAVALLI	8	56	61	7.721	32	32	PMS	2158	299	720	1C	25	1C	6	24	75	7C	1.9
P006023+0.327		TUSCOR	POWELL	8	64	64	7.362	32	32	PMS	1186	177	504	8	25	1C	5	25	73	71	2.C
P006047+0.218		2.6 E BELKNAP	SANDERS	8	64	64	6.097	32	32	PMS	592	94	672	4	22	1C	5	28	69	71	1.9
P019C62+0.597		1.0 S DRUMMOND	SANDERS	8	64	64	2.474	32	32	PMS	694	111	378	8	24	10	3	26	71	72	.7
P002078+0.778		1.5 E MISSOULA CC	GRANITE	8	66	66	.628	32	32	PMS	739	106	240	1C	27	10	2	23	72	73	.2
P002187+0.042		N DEER LODGE INT	MISSOULA	8	63	63	.67C	24	24	RMS	142	18	182	5	17	1C	0	29	61	74	.3
			POWELL	8	62	62	.928	32	32	PMS	1720	223	667	10	27	10	6	25	78	75	.2

FINANCIAL DISTRICT NUMBER 8

ROUTE	MILE POST	SECTION DESCRIPTION		FIN DIST	*YEAR* BT	IM	SECTN LNGTH	WIDTH SRF	WIDTH ROY	SUF TYP	ACT	CHV	SERV VOL	*** SUFFICIENCY RATINGS *** FNC	SRF	CRN	SAF	CAP	TOT	ADJ	DEFIC MILES
P036018+0.961		JCT SPUR FAP 36	SANDERS	8	63	63	7.161	28	28	PMS	572	91	666	7	22	10	6	28	73	76	1.9
P006014+0.720		3.4 E BULL RIVER	SANDERS	8	64	64	8.606	32	32	PMS	568	88	428	7	23	10	0	27	73	76	2.3
P002151+0.444		3.2 W ORUMMOND	GRANITE	8	36	36	1.494	22	32	BST	76	10	336	3	15	7	3	30	58	76	.6
P006104+0.678		4.5 W DIXON	SANDERS	8	69	69	.388	24	32	PMS	670	108	642	10	28	10	1	27	76	77	.1
P002077+0.340		MISSOULA CO LINE	MISSOULA	8	26	34	1.263	20	20	BST	96	11	558	0	10	3	20	30	63	79	.5
P002079+0.448		2.2 E MISSOULA CO	MISSOULA	8	64	64	.585	24	24	RMS	168	21	273	7	21	10	1	29	68	79	.2
P035045+0.607		8.3 W JCT FAP 19	GRANITE	8	56	56	1.199	30	30	GRD	161	27	604	0	10	10	20	69	69	80	.4
P024016+0.029		POTOMAC	MISSOULA	8	68	68	6.575	24	40	PMS	1358	234	420	9	28	10	13	22	82	80	1.2
P002078+0.603		1.3 E MISSOULA CO	MISSOULA	8	36	36	.175	30	30	RMS	125	15	399	0	12	7	20	29	68	81	.1
P002080+0.033		3.4 W NINE MILE	MISSOULA	8	39	61	3.156	30	34	RMS	244	31	414	3	14	7	20	29	73	81	.8
P002144+0.557		10.1 W DRUMMOND	GRANITE	8	36	36	.250	22	32	RMS	94	12	452	0	9	10	20	30	69	83	.1
P002143+0.940		6.0 E BEARMOUTH	GRANITE	8	70	70	.617	24	30	PMS	95	12	291	7	22	10	1	29	69	83	.2
P035010+0.035		10.1 E FAP RTE 7	RAVALLI	8	66	66	4.535	28	28	BST	88	14	126	7	22	10	1	28	68	83	1.5
P007066+0.762		JCT FAS 269	RAVALLI	8	56	61	6.777	32	32	PMS	2574	354	720	10	25	10	19	23	87	83	.9
P002145+0.524		9.1 W ORUMMOND	GRANITE	8	36	36	.964	22	32	RMS	91	12	388	0	12	7	20	30	69	83	.3
P002083+0.169		0.3 W NINE MILE	MISSOULA	8	64	64	.315	24	30	PMS	194	25	399	10	26	10	0	29	75	84	.1
P006013+0.530		2.2 E BULL RIVER	SANDERS	8	63	63	1.194	28	28	RMS	560	86	501	8	18	10	20	27	83	85	.2
P006046+0.236		1.6 E BELKNAP	SANDERS	8	61	61	.985	33	33	BST	627	105	548	6	21	10	20	27	84	85	.2
P002152+0.938		1.6 W ORUMMOND	GRANITE	8	64	64	1.554	24	24	PMS	72	9	193	8	22	10	1	29	70	85	.5
P002144+0.807		9.8 W DRUMMOND	GRANITE	8	70	70	.672	24	30	PMS	93	12	226	8	23	10	1	29	71	85	.2
P006008+0.252		8.2 E IDAHO LINE	SANDERS	8	63	63	2.033	28	28	RMS	484	74	371	8	18	10	20	27	83	85	.3
P046000+0.000		JCT FAP RTE 7	RAVALLI	8	60	63	.105	28	28	PMS	172	29	498	10	28	10	0	29	77	85	.0
P019038+0.582		.4 N PHILIPSBURG	GRANITE	8	60	60	9.701	24	32	PMS	468	65	426	6	19	10	20	28	83	86	1.6
P035046+0.806		7.1 W JCT FAP 19	GRANITE	8	66	66	7.042	30	30	PMS	165	26	410	10	27	10	5	29	81	89	1.3
P002137+0.782		BEARMOUTH WEST INT	GRANITE	8	70	70	.156	24	30	PMS	110	14	604	10	30	10	0	30	80	90	.0
P006090+0.589		4.6 W PERMA	SANDERS	8	69	69	3.542	24	32	PMS	536	85	529	10	28	10	14	28	90	91	.4
P002141+0.609		3.9 E BEARMOUTH	GRANITE	8	70	70	.520	24	30	PMS	100	15	291	7	22	9	20	29	82	92	.1
P002151+0.095		3.5 W ORUMMOND	GRANITE	8	64	64	.349	24	24	PMS	78	10	391	7	17	10	20	30	84	93	.1
P002075+0.213		ALBERTON INTCH 190	MINERAL	8	63	63	.005	28	28	PMS	588	86	621	10	27	10	20	28	95	95	.0
P002150+0.700		3.9 W ORUMMOND	GRANITE	8	70	70	.422	24	30	PMS	79	10	486	7	21	10	20	30	88	95	.1
P006102+0.193		6.6 E PERMA	SANDERS	8	69	69	.754	24	32	PMS	651	104	781	10	28	10	20	28	96	96	.0
P002146+0.488		8.1 W ORUMMOND	GRANITE	8	70	70	.508	24	30	PMS	89	11	446	8	23	10	20	30	91	96	.0
P019063+0.222		0.6 S ORUMMOND	GRANITE	8	66	66	.449	32	32	PMS	636	94	720	10	28	10	20	28	96	96	.0
026+0.081		1.9 W L & C CO	POWELL	8			1.668	UNDER CONSTRUCTION													
DISTRICT TOTAL							474056													48 226.7	

N

SUFFICIENCY RATING
BY
FINANCIAL DISTRICT 9
RURAL PRIMARY SYSTEM

Percent Sufficient

- 0 - 40
- 41 - 60
- 61 - 100
- Under Construction As Of December 31, 1972

FINANCIAL DISTRICT NUMBER 9

ROUTE	MILE POST	SECTION DESCRIPTION		FIN DIST	*YEAR* HT	IY	SECTN LNGTH	WIDTH SRF	RDY	SUF TYP	ADT	CHV	SERV VOL	*** FNC	SUFFICIENCY RATINGS SRF	DRN	SAF	CAP	TOT	*** ADJ	DEFIC MILES
	077+0.192	DIVIDE	SILVER BOW	9			.708	NON EXISTENT													.7
	465+0.926	DILLON	BEAVERHEAD	9			.695	NON EXISTENT													.6
P049000	+0.000	I 15 NEAR DILLON	BEAVERHEAD	9	31	31	.188	18	24	RMS	3568	432	357	0	14	7	0	14	35	27	.1
P049000	+0.301	DILLION	BEAVERHEAD	9	36	46	.156	20	24	RMS	2984	350	627	0	14	7	0	22	43	36	.1
P029049	+0.920	6.6 N TWIN BRIDGES	MADISON	9	36	36	8.505	18	24	RMS	876	138	155	0	12	6	1	17	36	36	5.4
P049003	+0.037	3.0 E FAI RTE 15	BEAVERHEAD	9	36	46	3.798	20	24	RMS	994	142	255	0	12	8	2	22	44	43	2.1
P003131	+0.900	N BUTTE LIMITS	SILVER BOW	9	50	50	2.267	24	36	PMS	763	99	501	0	12	8	0	26	46	45	1.2
P002230	+0.520	S. BUTTE LIMITS	SILVER BOW	9	28	71	3.260	22	30	PCC	887	121	724	0	9	8	2	27	46	46	1.8
P029034	+0.188	SHERIDAN	MADISON	9	39	39	8.029	20	24	RMS	879	203	486	0	11	6	5	24	48	48	4.2
P002233	+0.815	JCT FAS 375	SILVER BOW	9	28	60	2.337	26	30	RMS	629	95	862	0	11	7	1	28	47	49	1.2
P029014	+0.827	VIRGINIA CITY	MADISON	9	45	45	5.116	20	24	RMS	647	140	270	2	15	5	2	22	46	49	2.8
P029025	+0.175	1.9 N FAS RTE 357	MADISON	9	40	40	7.930	20	24	RMS	684	163	435	0	12	8	4	24	48	50	4.1
P013067	+0.511	11.1 N MCALLISTER	MADISON	9	34	34	9.526	20	24	RMS	479	73	233	0	12	7	1	25	45	50	5.2
P029058	+0.396	SILVER BOW CO LINE	SILVER BOW	9	36	63	1.488	22	24	RMS	324	54	479	0	10	5	1	28	44	51	.8
P029019	+0.904	5.3 N VIRGINIA CTY	MADISON	9	42	42	5.254	20	24	RMS	708	148	390	0	15	8	2	24	49	51	2.7
P002236	+0.134	2.3 E FAS 375	SILVER BOW	9	34	62	2.822	24	30	RMS	500	69	415	0	13	7	0	28	48	52	1.5
P013047	+0.144	9.3 N CAMERON	MADISON	9	36	58	1.492	22	25	RMS	1272	211	601	0	14	9	7	25	55	54	.7
P013037	+0.869	CAMERON	MADISON	9	34	34	9.243	20	24	RMS	539	123	486	0	12	8	5	26	51	54	4.5
P013049	+0.247	ENNIS	MADISON	9	34	34	7.247	20	24	RMS	794	128	431	0	15	8	4	26	53	54	3.4
P029000	+0.245	ENNIS LIMITS	MADISON	9	50	50	5.436	24	24	RMS	640	142	377	3	15	7	2	24	51	54	2.7
P013061	+0.592	5.2 N MCALLISTER	MADISON	9	34	34	5.907	20	24	RMS	541	88	237	3	15	8	1	24	51	55	2.9
P013056	+0.524	MCALLISTER	MADISON	9	36	57	5.182	22	24	RMS	592	106	311	3	15	7	2	25	52	55	2.5
P013077	+0.047	FAS 359	MADISON	9	34	52	3.748	22	24	RMS	285	44	253	0	12	5	2	27	46	55	2.0
P019024	+0.300	3.4 E GRANITE CC	DEER LODGE	9	34	54	3.379	22	24	RMS	660	98	280	3	16	7	2	25	53	56	1.6
P013027	+0.156	10.8 S CAMERON	MADISON	9	34	34	10.807	20	24	RMS	432	91	762	0	10	5	7	28	54	59	5.0
P049000	+0.579	DILLION	BEAVERHEAD	9	36	62	2.422	26	26	RMS	1383	182	525	0	14	7	16	25	62	60	.9
P049013	+0.697	MADISON CO LINE	MADISON	9	59	59	2.491	24	24	PMS	697	108	377	2	16	8	7	26	59	60	1.0
P049006	+0.804	6.8 E FAI RTE 15	BEAVERHEAD	9	59	59	6.880	24	24	PMS	730	112	249	3	18	10	5	23	59	60	2.8
P029043	+0.258	TWIN BRIDGES	MADISON	9	39	39	6.634	20	24	RMS	994	160	390	0	13	5	20	24	62	61	2.5
P046076	+0.492	0.6 W DIVIDE	SILVER BOW	9	34	57	.568	32	32	BST	459	78	737	4	14	10	1	28	57	61	.2
P019022	+0.028	9.6 W ANACONDA	DEER LODGE	9	59	59	2.255	24	32	PMS	865	130	514	0	18	8	8	26	60	61	.9
P002708	+0.712	BUTTE	SILVER BOW	9	57	57	.749	28	28	BST	1130	135	872	0	10	5	20	28	63	62	.3
P019012	+0.378	ANACONDA	DEER LODGE	9	59	59	4.529	24	28	PMS	1169	172	508	4	18	10	6	25	63	62	1.7
P029005	+0.697	5.5 W ENNIS	MADISON	9	51	51	5.030	24	24	PMS	448	101	201	5	18	8	5	22	58	63	2.1
P046065	+0.262	0.4 E WISE RIVER	BEAVERHEAD	9	61	61	8.231	26	28	PMS	372	59	438	6	17	6	1	28	58	64	3.5
P047000	+0.000	JCT FAP RTE 19	DEER LODGE	9	49	49	5.992	20	26	RMS	1227	161	578	3	16	8	15	26	68	67	1.9
P019005	+0.559	JCT FAP RTE 47	DEER LODGE	9	61	61	1.543	48	76	PMS	4904	665	2280	10	26	10	5	26	77	68	.4
P029010	+0.757	2.3 E VIRGINIA CTY	MADISON	9	56	56	2.337	24	28	PMS	485	115	194	6	19	10	9	21	65	69	.8
P019016	+0.911	4.4 W ANACONDA	DEER LODGE	9	59	59	5.072	24	28	PMS	987	147	478	4	17	10	13	25	69	69	1.6
P049016	+0.192	2.5 E MADISON CO	MADISON	9	53	53	10.659	24	28	RMS	797	117	629	5	17	8	13	27	70	70	3.2
P046058	+0.863	.8 E BEAVERHEAD CO	BEAVERHEAD	9	61	61	6.051	26	28	PMS	261	38	371	6	19	8	3	28	64	73	2.2
P013024	+0.369	13.3 S CAMERON	MADISON	9	34	34	2.648	20	24	RMS	390	80	510	0	12	7	20	28	67	72	.9
P046056	+0.960	SILVER BOW CO LINE	SILVER BOW	9	61	61	1.055	26	28	PMS	215	31	472	7	21	10	2	29	69	78	.3
P046051	+0.396	DEER LODGE CO LINE	DEER LODGE	9	61	61	5.577	26	28	PMS	207	31	495	7	21	10	2	29	69	78	1.7
P046041	+0.858	DEER LODGE CO LINE	DEER LODGE	9	61	61	9.356	26	28	PMS	197	29	448	7	21	9	2	29	68	78	2.0
P046001	+0.166	IDAHO LINE	BEAVERHEAD	9	60	63	2.945	28	28	PMS	177	30	154	9	23	10	1	27	70	79	.9
P046004	+0.920	WISE RIVER	BEAVERHEAD	9	70	70	.398	24	44	PMS	293	43	522	9	24	10	0	29	72	79	.1
P013000	+0.000	IDAHO LINE	MADISON	9	62	62	8.564	26	34	BST	263	46	546	5	19	10	9	29	72	80	2.4
P019000	+0.000	JCT FAI RTE 90	DEER LODGE	9	64	64	2.889	48	76	PMS	2143	264	2256	9	28	10	8	28	83	80	.5
P003016	+0.183	LIMA	BEAVERHEAD	9	33	56	7.602	22	24	RMS	27	4	780	0	7	4	15	30	56	81	3.3
P046026	+0.350	WISDOM	BEAVERHEAD	9	65	65	5.255	28	28	PMS	252	35	621	6	23	10	5	29	75	82	1.3
P046075	+0.066	SILVER BOW CO LINE	SILVER BOW	9	68	68	1.422	24	34	PMS	413	68	529	10	29	10	2	28	79	82	.3
P046073	+0.646	6.3 E WISE RIVER	BEAVERHEAD	9	68	68	1.323	24	34	PMS	379	61	515	9	28	10	4	26	79	83	.3
P046007	+0.770	6.5 E IDAHO LINE	BEAVERHEAD	9	60	63	9.393	28	28	PMS	197	32	446	6	26	10	6	29	80	87	1.9
P046036	+0.881	4.9 W DEER LODGE CO	BEAVERHEAD	9	65	65	4.966	26	26	PMS	261	29	440	8	25	10	8	29	80	87	1.0

FINANCIAL DISTRICT NUMBER 9

ROUTE	MILE POST	SECTION DESCRIPTION		FIN DIST	*YEAR* BT	IM	SECTN LNGTH	WIDTH SRF	WIDTH POV	SUF TYP	ADT	DHV	SERV VOL	*** SUFFICIENCY RATINGS *** FNO	SRF	DRN	SAF	CAP	TOT	ADJ	DEFIC MILES
P003023	+0.785	OELL	BEAVERHEAD	9	33	65	13.236	24	26	PMS	27	4	965	0	10	5	20	30	65	88	4.6
P019002	+0.896	OPPORTUNITY	DEER LODGE	9	61	61	2.670	48	76	PMS	3114	426	2256	9	26	10	20	27	92	89	.2
P046051	+0.307	BEAVERHEAD CO LINE	BEAVERHEAD	9	61	61	.085	26	28	PMS	197	29	531	7	21	10	20	29	87	92	.0
P046058	+0.032	BEAVERHEAD CO LINE	BEAVERHEAD	9	61	61	.831	30	33	PMS	230	34	567	8	21	10	20	29	88	92	.1
P013016	+0.388	7.7 N FAS 499	MADISON	9	69	69	4.975	24	40	PMS	380	80	568	10	28	10	14	28	90	92	.5
P046016	+0.966	9.2 W WISDOM	BEAVERHEAD	9	62	62	9.226	30	30	PMS	217	34	655	8	26	10	15	29	88	92	1.1
P046031	+0.615	5.3 E WISDOM	BEAVERHEAD	9	65	65	5.284	26	26	PMS	216	32	630	8	22	10	20	29	89	93	.6
P046004	+0.107	2.9 E IDAHO LINE	BEAVERHEAD	9	60	83	3.674	28	28	PMS	188	32	531	8	23	10	20	29	90	94	.4
P003037	+0.026	0.2 S RED ROCK INT	BEAVERHEAD	9	67	71	.293	24	28	PMS	29	4	356	10	30	10	0	30	80	96	.1
P013008	+0.630	JCT FAS RTE 499	MADISON	9	66	66	7.813	24	40	PMS	353	71	596	10	27	10	20	28	95	96	.4
P013021	+0.332	9.3 S FAS 527	MADISON	9	34	71	2.992	24	40	PMS	386	80	511	10	28	10	20	28	96	97	.1
027	+0.612	JCT FAP 49	BEAVERHEAD	9			.423	UNDER CONSTRUCTION													
DISTRICT TOTAL							300870													38	114.7

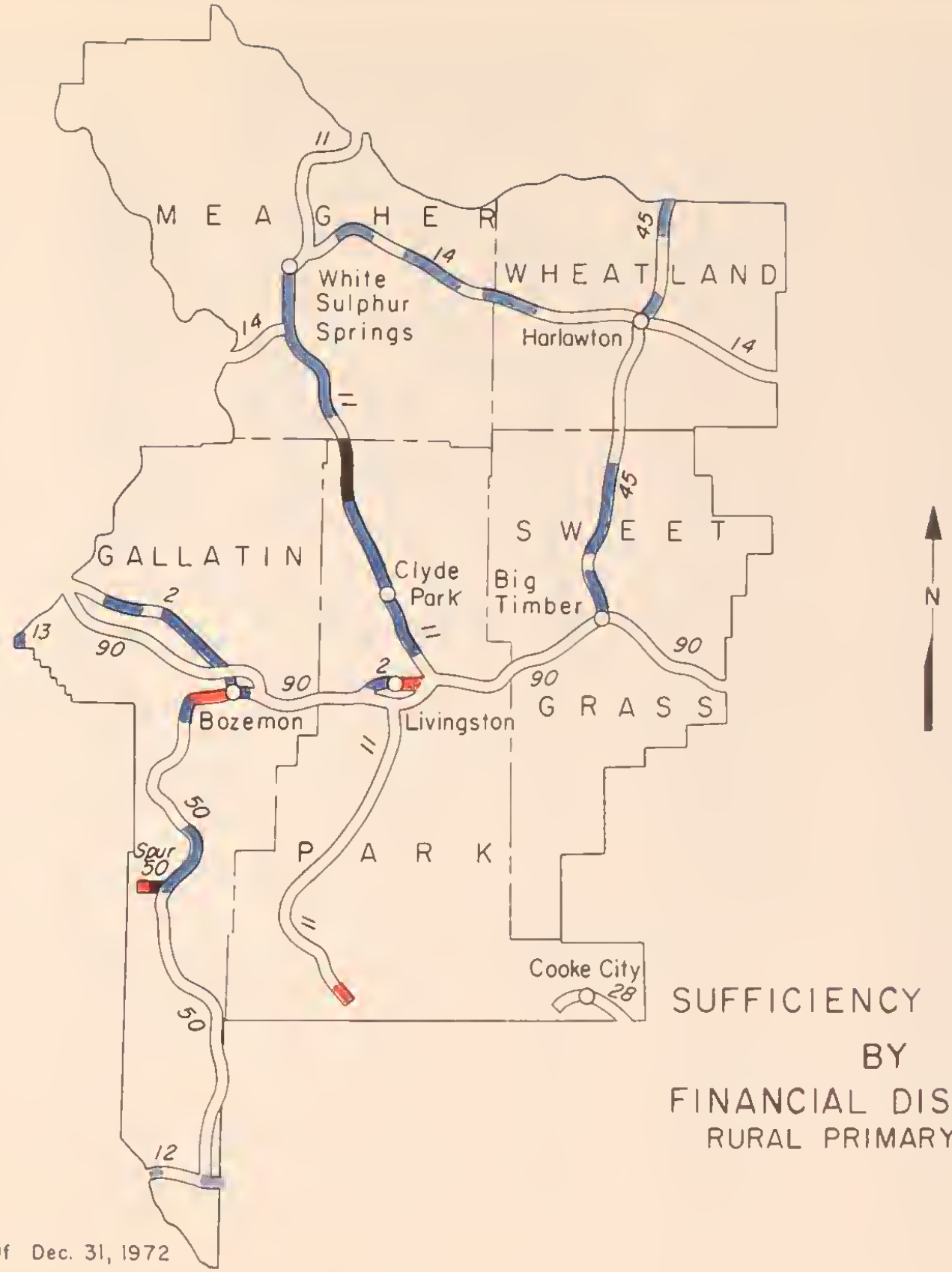

Percent Sufficient

- 0 - 40
- 41 - 60
- 61 - 100
- Under Const. As Of Dec. 31, 1972

SUFFICIENCY RATING
BY
FINANCIAL DISTRICT 10
RURAL PRIMARY SYSTEM

FINANCIAL DISTRICT NUMBER 10

ROUTE	MILE POST	SECTION DESCRIPTION		FIN DIST	*YEAR* BT	IM	SECTN LNGTH	WIDTH SRF	ROY	SUF TYP	AOT	DHV	SERV VOL	*** SUFFICIENCY RATINGS *** FNO	SRF	ORN	SAF	CAP	TOT	ADJ	DEFIC MILES
																					6.6
	091+0.837	3.C W RTE 50	GALLATIN	10			6.627	NON EXISTENT													
P011000	+0.00C	YELL PARK BDRY	PARK	10	31	31	1.371	18	24	RMS	922	204	270	0	7	3	1	19	30	30	1.0
P002351	+0.121	LIVINGSTON	PARK	10	34	34	2.082	20	24	PMS	2120	275	610	0	15	7	0	23	45	39	1.1
P050081	+0.910	JCT FAS 289 291	GALLATIN	10	60	60	4.433	36	36	PMS	3763	606	283	8	26	10	5	0	49	39	2.3
P045C00	+0.536	BIG TIMBER LIMITS	SWEET GRASS	10	34	56	2.201	22	24	RMS	938	130	451	0	10	5	4	26	45	45	1.2
P045002	+0.759	JCT FAS RTE 479	SWEET GRASS	10	35	55	4.588	20	24	RMS	544	69	184	0	12	4	1	24	41	45	2.7
P050080	+0.056	1.9 S FAS 289 291	GALLATIN	10	64	64	1.858	32	32	PMS	2324	501	264	8	25	10	7	2	52	45	.9
P050047	+0.941	JCT SPUR RTE 50	GALLATIN	10	55	55	12.950	28	28	PMS	1051	272	283	5	19	9	1	16	50	48	6.5
P011083	+0.648	WILSALL FAS 339	PARK	10	28	47	5.801	20	24	BST	300	53	396	0	9	4	1	28	42	49	3.4
P002315	+0.970	4.3 E BELGRADE	GALLATIN	10	37	37	3.683	24	30	PMS	2218	327	601	5	18	10	1	22	56	49	1.6
P002287	+0.644	1.1 E GALLATIN CO	GALLATIN	10	38	38	1.104	20	24	RMS	786	89	280	0	13	8	2	25	48	50	.6
P011080	+0.487	5.1 N CLYDE PARK	PARK	10	36	55	3.187	20	24	RMS	585	92	627	0	9	5	5	28	47	50	1.7
P045008	+0.030	5.3 N FAS 479	SWEET GRASS	10	42	42	7.745	20	24	RMS	409	50	255	0	11	4	1	27	43	50	4.4
P002311	+0.654	BELGRADE	GALLATIN	10	22	58	4.314	24	24	RMS	1378	231	514	4	17	8	3	23	55	51	1.9
P012008	+0.047	0.6 W WEST YELL	GALLATIN	10	30	30	.571	18	24	RMS	1599	344	699	C	8	3	20	23	54	51	.3
P011075	+0.395	CLYDE PARK	PARK	10	38	38	5.039	20	24	RMS	587	90	406	C	11	8	3	27	49	52	2.6
P014C77	+C.214	WHEATLANC CO	WHEATLAND	10	34	34	10.825	20	24	BST	452	56	327	0	11	7	1	27	46	52	5.8
P011117	+0.536	JCT FAP RTE 14	MEAGHER	10	33	36	8.162	20	24	RMS	690	103	421	0	13	8	4	26	51	53	4.C
P002319	+0.831	JCT FAI 90	GALLATIN	10	66	66	.287	48	72	PMS	9218	1289	1820	10	28	10	1	15	68	53	.1
P050060	+0.889	14.7 S FAS RTE 345	GALLATIN	10	67	67	9.313	28	28	PMS	1210	305	203	9	28	1C	2	7	56	53	4.1
P045045	+0.329	JCT. FAP RTE 14	WHEATLAND	10	49	54	3.756	24	24	PMS	798	96	258	2	14	9	2	24	51	53	1.8
P014048	+0.995	3.9 E FAP 11	MEAGHER	10	37	56	6.841	21	25	PMS	391	47	201	0	11	7	2	26	46	53	3.7
P014C68	+0.503	23.4 E FAP 11	MEAGHER	10	36	52	4.875	22	24	RMS	407	49	222	0	12	7	1	27	47	54	2.6
P012000	+0.000	IDAHO LINE	GALLATIN	10	61	61	2.272	34	38	PMS	1253	295	354	6	19	1C	3	18	56	54	1.0
P011064	+0.559	4.1 N FAI 90	PARK	10	41	41	10.238	20	24	RMS	799	123	431	0	13	9	6	26	54	55	4.7
P045058	+0.568	13.3 N HARLOWTON	WHEATLAND	10	49	54	4.290	24	24	PMS	700	94	297	2	14	10	2	25	53	55	2.0
P002307	+0.688	3.C W BELGRADE	GALLATIN	10	23	59	3.045	24	24	RMS	528	73	603	C	13	6	4	28	51	55	1.5
P002302	+0.201	MANHATTAN	GALLATIN	10	22	56	5.494	24	28	RMS	486	70	520	0	14	8	2	28	52	56	2.6
P002291	+0.572	0.7 E FAI 90	GALLATIN	10	23	52	2.948	22	26	RMS	366	52	377	C	13	8	1	28	5C	56	1.5
P014075	+0.152	2.0 W WHEATLAND CO	MEAGHER	10	34	64	2.049	22	24	RMS	443	54	364	0	13	6	3	28	5C	56	1.0
P014063	+0.148	18.1 E FAP 11	MEAGHER	10	37	48	5.333	20	25	RMS	380	46	220	0	12	8	2	27	49	56	2.7
P002294	+0.899	3.6 E FAI 90	GALLATIN	10	31	31	4.747	22	28	RMS	276	38	264	0	9	8	2	28	47	56	2.5
P011100	+0.703	2.8 MEAGHER CO	MEAGHER	10	31	36	4.600	20	24	BST	218	31	392	C	8	6	3	29	46	57	2.5
P045063	+0.465	JUDITH GAP	WHEATLANC	10	49	54	.733	24	24	PMS	821	112	258	6	17	1C	1	23	57	58	.3
P011109	+0.499	JCT FAS RTE 294	MEAGHER	10	36	63	8.034	22	24	RMS	259	35	264	C	12	8	1	26	49	59	4.1
P002324	+0.334	BOZEMAN	GALLATIN	10	52	54	1.498	24	32	PMS	547	76	800	3	14	8	1	29	55	59	.7
P045015	+0.771	13.0 N FAS 479	SWEET GRASS	10	48	48	7.042	24	31	BST	344	43	414	C	13	9	2	28	52	60	3.4
P013080	+0.762	GALLATIN CO LINE	GALLATIN	10	34	52	2.279	22	24	RMS	282	45	305	0	13	8	2	28	51	60	1.1
P002347	+0.000	W LIVINGSTON INT	PARK	10	49	49	1.639	24	32	RMS	1197	155	535	6	16	10	3	26	61	60	.6
PC11105	+0.327	0.3 N RINGLING	MEAGHER	10	36	47	4.192	24	24	RMS	230	32	408	C	11	8	1	29	49	60	2.1
P014073	+0.390	28.3 E FAP 11	MEAGHER	10	36	52	1.779	22	24	RMS	424	51	476	0	14	7	6	28	55	61	.8
P012002	+C.270	2.3 E IDAHO LINE	GALLATIN	10	61	61	5.777	34	38	PMS	1354	312	680	6	18	10	6	23	63	61	2.1
P028000	+0.000	SILVERGATE	PARK	10	36	36	8.703	18	18	BST	291	66	179	4	18	6	0	24	52	61	4.2
P002319	+0.633	8.0 E BELGRADE	GALLATIN	10	66	66	.198	48	72	PMS	5021	864	1820	9	27	10	4	23	73	62	.1
P045033	+0.365	5.1 N WHEATLAND CO	WHEATLAND	10	35	39	4.535	20	24	RMS	271	35	431	0	12	7	5	29	53	62	2.1
P011049	+0.902	JCT FAS 540	PARK	10	61	61	1.890	32	32	PMS	2157	443	748	9	25	10	3	21	68	63	.6
P014023	+0.519	MEAGHER CO	MEAGHER	10	55	55	9.978	24	27	PMS	376	56	308	3	16	9	1	27	56	63	4.4
P045028	+0.273	WHEATLAND CO	WHEATLAND	10	46	46	5.073	25	26	BST	232	29	398	0	13	10	2	29	54	64	2.3
P045023	+0.831	4.4 S WHEATLAND CO	SWEET GRASS	10	46	46	4.430	24	26	BST	251	31	319	0	13	9	4	29	55	65	2.0
PGC2289	+0.459	THREE FORKS	GALLATIN	10	50	55	.555	24	34	RMS	1611	224	611	2	14	8	2C	25	69	65	.2
P045049	+0.083	3.8 N HARLOWTON	WHEATLAND	10	49	54	9.470	24	24	PMS	702	86	408	3	17	10	5	27	62	65	3.6
P050C76	+0.436	JCT FAS 345	GALLATIN	10	64	64	3.597	32	32	PMS	1726	377	720	6	26	10	6	22	72	68	1.C
P050031	+0.181	YELL PARK BDY	GALLATIN	10	6C	6C	8.921	28	28	PMS	788	187	436	7	23	10	4	24	68	68	2.9
P011062	+0.267	1.8 N FAI 90	PARK	10	41	41	2.293	20	24	RMS	931	140	453	0	15	9	2C	25	69	69	.7
P050007	+0.330	7.2 N WEST YELL	GALLATIN	10	68	68	1.057	40	40	PMS	1176	254	720	9	25	1C	2	25	71	70	.3

FINANCIAL DISTRICT NUMBER 10

ROUTE	MILE POST	SECTION DESCRIPTION		FIN DIST	*YEAR* BT	IM	SECTN LNGTH	WIDTH SRF	RDY	SUF TYP	ADT	DHV	SERV VOL	*** SUFFICIENCY RATINGS *** ENG	SRF	CRN	SAF	CAP	TOT	ADJ	DEFIC MILES
P011075	+0.310	CLYDE PARK	PARK	10	38	38	.061	20	24	RMS	640	94	627	0	11	8	20	28	67	70	.0
P050008	+0.524	0.2 N FAS 499	GALLATIN	10	62	72	1.955	32	32	PMS	696	135	182	10	30	10	1	19	70	72	.6
P050040	+0.132	8.9 N PARK BOY	GALLATIN	10	60	60	7.823	28	28	PMS	856	203	436	7	22	10	10	23	72	72	2.2
P002290	+0.332	JCT FAI RTE 90	GALLATIN	10	64	64	.852	24	24	PMS	406	60	393	7	21	10	1	28	67	72	.3
P014055	+0.802	10.7 E FAP 11	MEAGHER	10	58	58	7.372	24	28	PMS	374	45	327	3	18	10	7	28	66	73	2.5
P011154	+0.338	3.3 S CASCADE CO	MEAGHER	10	53	63	3.336	26	26	PMS	372	57	468	7	21	10	1	28	67	73	1.1
P002299	+0.653	1.7 W MANHATTAN	GALLATIN	10	31	31	1.705	22	28	RMS	325	50	518	0	11	8	20	29	68	74	.5
P014108	+0.042	7.1 E FAP 45	WHEATLAND	10	53	53	8.427	24	28	PMS	888	114	558	4	16	10	19	27	76	76	2.0
P050070	+0.197	5.6 S FAS 345	GALLATIN	10	67	67	6.249	28	28	PMS	1301	325	600	9	25	10	12	22	78	76	1.4
P011040	+0.712	3.5 N FAS 476	PARK	10	65	65	9.177	32	32	PMS	1034	243	748	9	28	10	5	25	77	76	2.1
P014088	+0.033	JCT FAS RTE 296	WHEATLAND	10	66	66	4.784	24	40	PMS	576	75	296	8	23	10	7	26	74	77	1.2
P050015	+0.000	6.7 N FAS 499	GALLATIN	10	63	63	1.642	32	32	PMS	668	124	162	6	18	10	20	20	74	77	.4
P011060	+0.481	JCT FAI RTE 90	PARK	10	55	55	1.755	24	30	RMS	1128	179	565	7	18	10	18	25	78	77	.4
P014092	+0.813	6.5 W HARLOWTON	WHEATLAND	10	68	68	6.513	24	40	PMS	738	93	296	9	25	10	7	25	76	77	1.6
P011097	+0.928	MEAGHER CO	MEAGHER	10	42	52	2.776	24	24	RMS	216	31	673	0	10	8	20	29	67	77	.9
P011010	+0.863	10.7 N GARDINER	PARK	10	69	69	5.767	34	34	PMS	666	154	445	10	28	10	2	25	75	77	1.4
P050000	+0.557	WEST YELLOWSTONE	GALLATIN	10	68	68	7.116	40	40	PMS	1397	299	286	10	26	10	20	14	80	78	1.4
P011126	+0.708	WHITE SULPHUR	MEAGHER	10	65	65	2.417	24	40	PMS	779	121	296	10	27	10	7	24	78	79	.5
P011030	+0.977	JCT FAS RTE 362	PARK	10	61	61	9.708	32	32	PMS	930	211	748	9	27	10	7	26	79	79	2.0
P011138	+0.718	9.5 N FAP 14	MEAGHER	10	53	63	7.386	26	26	PMS	376	54	418	8	23	10	5	28	74	79	1.9
P002286	+0.695	GALLATIN CO LINE	GALLATIN	10	50	50	1.106	34	34	BST	723	79	629	3	17	10	20	28	78	80	.2
P011019	+0.339	11.6 S FAS 362	PARK	10	61	61	11.618	32	32	PMS	720	171	696	9	27	10	7	26	79	80	2.4
P011146	+0.022	11.6 S CASCADE CO	MEAGHER	10	53	63	8.315	26	26	PMS	372	55	418	8	24	10	5	28	75	80	2.1
P002325	+0.832	1.5 E BOZEMAN	GALLATIN	10	71	71	.696	24	28	PMS	450	58	495	10	28	10	1	28	77	81	.2
P050016	+0.625	8.3 N FAS 499	GALLATIN	10	63	63	14.593	32	32	PMS	712	153	599	6	19	10	20	26	81	82	2.8
P002290	+0.115	0.6 E THREE FORKS	GALLATIN	10	64	64	.217	24	24	PMS	1573	219	264	9	28	10	20	18	85	83	.0
P014100	+0.898	JCT FAP RTE 45	WHEATLAND	10	65	65	7.126	24	40	PMS	960	118	304	9	25	10	16	24	86	86	1.0
P050010	+0.485	2.4 N FAS 499	GALLATIN	10	63	63	4.378	32	32	PMS	653	113	470	7	21	10	20	26	84	86	.7
P011129	+0.138	JCT FAP RTE 14	MEAGHER	10	69	69	9.550	28	28	PMS	371	54	472	10	30	10	5	28	83	87	1.6
P011005	+0.566	5.0 N GARDINER	PARK	10	69	69	5.148	34	34	PMS	653	152	529	10	28	10	13	26	87	88	.7
P050008	+0.373	JCT FAS RTE 499	GALLATIN	10	64	64	.151	34	34	PMS	739	158	296	9	26	10	20	22	87	88	.0
P011016	+0.633	14.3 S FAS 362	PARK	10	61	61	2.712	32	32	PMS	677	155	696	10	28	10	14	27	89	90	.3
P014045	+0.148	JCT FAP RTE 11	MEAGHER	10	65	65	3.943	24	40	PMS	408	51	201	8	24	10	20	26	88	90	.5
P014116	+0.455	6.1 W GOLD VAL	WHEATLAND	10	67	67	6.108	24	40	PMS	806	99	281	9	27	10	20	25	91	91	.5
P011001	+0.362	1.3 N GARDINER	PARK	10	71	71	4.308	34	34	PMS	735	167	453	10	28	10	20	24	92	92	.3
P014100	+0.394	HARLOWTON	WHEATLAND	10	65	65	.504	24	40	FMS	1283	161	872	10	27	10	20	27	94	93	.0
P045007	+0.339	4.6 N FAS 479	SWEET GRASS	10	69	69	.695	24	36	FMS	472	58	567	9	26	10	20	28	93	94	.0
P045022	+0.798	5.4 S WHEATLAND CO	SWEET GRASS	10	69	69	1.029	24	36	FMS	266	35	340	10	28	10	20	28	96	97	.0
P045037	+0.865	6.0 S HARLOWTON	WHEATLAND	10	70	70	5.994	24	36	FMS	499	61	672	10	28	10	20	29	97	97	.2
089	+0.484	8.3 S MEAGHER CO	PARK	10			8.381	UNDER CONSTRUCTION													
088	+0.840	SPUR RTE 50	GALLATIN	10			3.000	UNDER CONSTRUCTION													
DISTRICT TOTAL							446.715													37	169.1

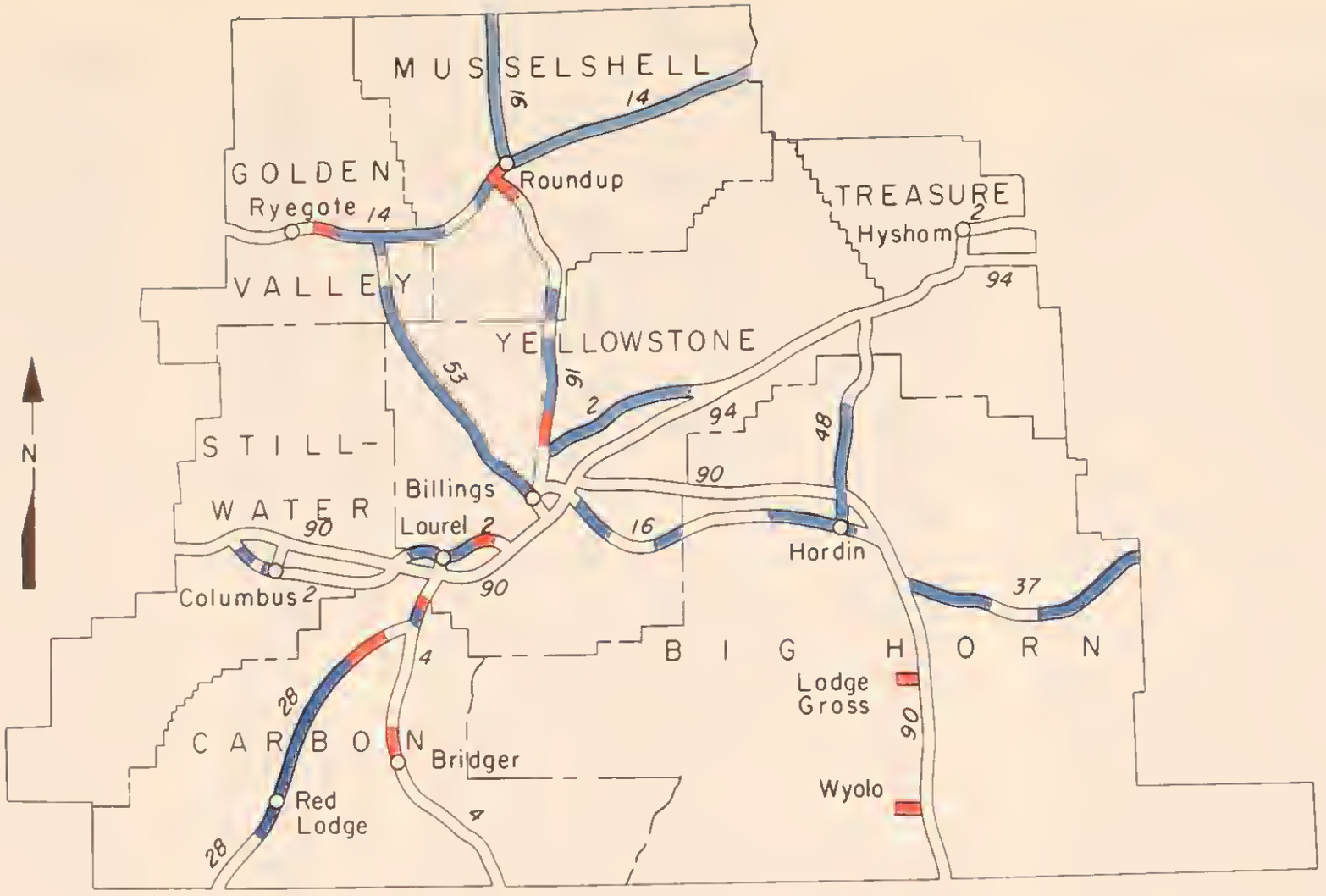

SUFFICIENCY RATING
BY
FINANCIAL DISTRICT II
RURAL PRIMARY SYSTEM

Percent Sufficient

- 0 - 40
- 41 - 60
- 61 - 100
- Under Construction As Of December 31, 1972

FINANCIAL DISTRICT NUMBER 11

ROUTE	MILE POST	SECTION DESCRIPTION		FIN DIST	*YEAR* BT	IM	SECTN LNGTH	WIDTH SRF	RDY	SUF TYP	ADT	DHV	SERV VOL	*** SUFFICIENCY RATINGS *** ENG	SRF	CRN	SAF	CAP	TOT	ADJ	DEFIC MILES
	C00+0.690	FAROIN	BIG HORN	11			.360	NON	EXISTENT												.3
	311+0.617	LODGE GRASS	BIG HORN	11			1.000	NON	EXISTENT												1.0
	312+0.617	WYGLA	BIG HORN	11			1.300	NON	EXISTENT												1.3
P004052	+0.255	1.4 N YELLOWST CO	YELLOWSTONE	11	22	39	1.592	24	30	RMS	3762	523	652	3	15	7	2	18	45	35	.9
P002450	+0.057	2.1 E LAUREL	YELLOWSTONE	11	29	64	.593	26	29	RMS	2614	298	239	3	18	8	1	11	41	35	.3
P014167	+0.532	JCT FAP RTE 16	MUSSELSHELL	11	33	56	.969	21	24	RMS	2218	313	560	0	12	6	1	22	41	35	.6
P028096	+0.473	JOLIET	CARBON	11	36	56	4.692	22	24	RMS	1384	289	760	0	8	4	3	24	39	36	2.9
P016108	+0.804	FAP 2 N BILLINGS	YELLOWSTONE	11	34	51	5.074	20	24	BST	1258	176	396	0	10	5	1	23	39	37	3.1
P014133	+0.003	2.5 E RYEGATE	GOLDEN VALLEY	11	37	55	3.975	21	24	RMS	941	122	159	0	13	6	1	18	38	38	2.5
P016150	+0.202	KLEIN	MUSSELSHELL	11	32	32	1.838	20	24	BST	1474	191	283	0	14	8	1	20	43	40	1.0
P004026	+0.285	BRIDGER	CARBON	11	23	51	6.413	22	24	RMS	1683	233	486	0	12	6	3	23	44	40	3.6
P053007	+0.169	BILLINGS	YELLOWSTONE	11	48	48	8.733	20	24	RMS	1097	158	201	0	16	8	1	18	43	41	5.0
P016129	+0.140	MUSSELSHELL CO	MUSSELSHELL	11	34	34	4.505	22	24	RMS	917	131	296	0	11	6	1	23	41	41	2.7
P016113	+0.903	5.0 N FAP 2	YELLOWSTONE	11	34	51	11.673	20	24	BST	958	134	255	0	13	6	1	22	42	42	6.8
P002478	+0.668	HUNTLEY	YELLOWSTONE	11	20	39	2.633	24	30	RMS	1171	161	705	0	11	3	4	27	45	43	1.4
P016055	+0.310	0.3 S FAI 90	BIG HORN	11	34	59	.892	22	24	RMS	2713	392	654	6	8	4	18	21	51	43	.4
P028064	+0.237	4.5 S RED LODGE	CARBON	11	34	57	4.147	22	22	RMS	853	213	510	0	10	8	1	24	43	43	2.4
P053032	+0.061	BROADVIEW	YELLOWSTONE	11	48	48	2.172	20	24	RMS	821	111	239	0	12	7	1	23	43	44	1.2
P016127	+0.243	1.8 S MUSSEL CO	YELLOWSTONE	11	34	58	1.815	22	24	RMS	911	129	272	0	13	7	1	23	44	44	1.0
P004050	+0.813	YELLOWSTONE CO	YELLOWSTONE	11	49	65	1.390	24	32	RMS	3366	470	616	4	15	9	6	19	53	44	.7
P016170	+0.113	15.0 N ROUNDUP	MUSSELSHELL	11	35	35	5.780	20	24	BST	597	79	238	0	11	5	1	25	42	45	3.4
P016161	+0.094	6.0 N ROUNDUP	MUSSELSHELL	11	35	35	9.033	20	24	BST	752	100	392	0	9	4	4	26	43	45	5.1
P028090	+0.950	BOYD	CARBON	11	36	36	4.472	20	24	RMS	1104	227	792	0	10	8	3	26	47	46	2.4
P028070	+0.311	RED LODGE	CARBON	11	21	54	11.712	22	24	RMS	1050	225	544	0	11	8	4	24	47	46	6.2
P028082	+0.066	ROBERTS	CARBON	11	36	36	8.896	21	24	RMS	1032	218	486	0	13	8	4	23	46	47	4.6
P053034	+0.290	GOLDEN VALLEY CO	GOLDEN VALLEY	11	48	48	6.278	24	28	BST	829	116	327	0	13	8	1	25	47	48	3.3
P002468	+0.226	RTE 16 N BILLINGS	YELLOWSTONE	11	47	47	8.258	24	30	RMS	1850	261	564	0	12	10	9	23	54	49	3.8
P037000	+0.000	JCT FAI RTE 90	BIG HORN	11	54	54	7.864	24	24	PMS	800	115	393	0	9	8	5	26	48	49	4.1
P014137	+0.000	6.5 E RYEGATE	GOLDEN VALLEY	11	37	55	9.103	21	24	RMS	869	124	380	0	13	8	2	25	48	49	4.7
P016057	+0.219	HARDIN	BIG HORN	11	33	53	11.399	24	26	RMS	322	44	889	0	7	4	2	29	42	50	6.6
P053018	+0.839	JCT FAS RTE 328	YELLOWSTONE	11	48	48	12.762	20	24	RMS	882	123	400	0	13	9	3	25	50	50	6.4
P037024	+0.492	BUSBY	BIG HORN	11	54	54	8.144	24	24	PMS	762	109	593	0	6	10	6	27	49	50	4.2
P053015	+0.901	ACTON	YELLOWSTONE	11	48	48	2.957	20	24	RMS	904	129	400	0	14	9	3	25	51	51	1.4
P002441	+0.789	YELLOWSTONE CO	YELLOWSTONE	11	26	56	5.148	22	30	RMS	543	74	558	0	14	3	2	28	47	51	2.7
P002447	+0.973	LAUREL	YELLOWSTONE	11	29	64	2.084	26	29	RMS	2614	298	752	5	18	8	3	24	58	52	.9
P016098	+0.676	3.9 E BILLINGS	YELLOWSTONE	11	38	50	3.931	24	24	RMS	654	98	372	0	13	6	0	30	49	52	2.0
P014151	+0.679	MUSSELSHELL CO	MUSSELSHELL	11	37	37	3.424	20	26	RMS	274	38	441	0	9	4	1	29	43	52	2.0
P016155	+0.020	ROUNDUP	MUSSELSHELL	11	50	54	5.953	24	30	PMS	989	130	308	0	12	10	7	24	53	53	2.8
P004042	+0.924	0.2 N FAP 28	CARBON	11	49	65	7.960	24	32	RMS	3103	433	580	3	15	10	14	19	61	53	3.1
P014146	+0.071	JCT FAP RTE 53	GOLDEN VALLEY	11	37	37	5.631	20	26	RMS	280	38	441	0	9	4	2	29	44	53	3.2
P002439	+0.460	0.1 E PARK CITY	STILLWATER	11	28	63	2.329	24	30	PMS	347	56	421	0	13	4	2	28	47	53	1.2
P002419	+0.341	1.5 W COLUMBUS	STILLWATER	11	31	56	1.535	22	30	RMS	343	44	230	0	11	7	1	27	46	53	.8
P037007	+0.879	7.9 E JCT FAI 90	BIG HORN	11	54	54	9.343	24	24	PMS	685	99	418	0	10	8	7	26	51	53	4.6
P014182	+0.021	11.9 E ROUNDUP	MUSSELSHELL	11	39	65	5.582	21	24	RMS	434	58	336	0	12	8	1	27	48	54	2.9
P048001	+0.344	0.8 N HARDIN	BIG HORN	11	41	41	5.460	20	24	PMS	832	121	711	0	10	8	8	27	53	54	2.6
P014170	+0.161	ROUNDUP	MUSSELSHELL	11	39	39	11.871	20	24	RMS	576	75	420	0	11	10	2	27	50	54	5.9
P037032	+0.640	8.1 E BUSBY	BIG HORN	11	54	54	6.062	24	28	PMS	837	122	441	0	6	9	13	26	54	55	2.8
P014160	+0.456	7.1 W FAP RTE 16	MUSSELSHELL	11	36	50	7.063	21	25	RMS	425	62	655	0	10	6	4	25	49	55	3.6
P002492	+0.199	6.2 E WORDEN	YELLOWSTONE	11	50	50	1.833	24	32	RMS	306	43	645	0	12	5	1	29	47	55	1.0
P014192	+0.108	JCT FAS 310	MUSSELSHELL	11	39	39	3.283	20	24	RMS	427	56	571	0	9	8	3	29	49	55	1.7
P004042	+0.765	JCT FAP 28	CARBON	11	68	68	.159	24	40	PMS	3023	419	432	9	27	10	3	15	64	56	.1
P002476	+0.468	8.3 E RTE 16	YELLOWSTONE	11	51	51	2.209	24	32	RMS	1322	184	662	2	15	10	6	26	59	56	.9
P053046	+0.289	LAVINA	GOLDEN VALLEY	11	56	56	.417	30	30	BST	875	119	612	3	13	10	3	27	56	56	.2
P048006	+0.777	6.1 N HARDIN	BIG HORN	11	45	45	4.865	20	24	RMS	428	65	406	0	11	9	3	28	51	56	2.4
P048001	+0.060	JCT FAI 90	BIG HORN	11	70	70	.284	24	40	RMS	1114	165	151	9	24	10	1	14	57	56	.1

ROUTE	MILE POST	SECTION DESCRIPTION		FIN DIST	*YEAR* BT	IM	SECTN LNGTH	WIDTH SRF	RDY	SUF TYP	ADT	CHV	SERV VOL	*** FNO	SUFFICIENCY SRE	CRN	SAF	RATINGS CAP	TOT	*** AOJ	DEFIC MILES
P014187	+0.615	17.5 E PGUNOUP	MUSSELSHELL	11	39	39	4.478	20	24	RMS	416	56	446	0	11	8	4	28	51	57	2.2
P048000	+1.050	0.3 S FAI 90	BIG HORN	11	70	41	.284	24	40	PMS	1769	304	151	8	24	10	20	0	62	57	.1
P014205	+0.177	MELSTONE	MUSSELSHELL	11	46	46	1.991	24	24	BST	418	56	795	0	10	10	3	29	52	58	1.0
P014195	+0.388	3.3 E FAS 310	MUSSELSHELL	11	39	39	8.309	20	24	RMS	482	61	707	0	9	9	6	29	53	58	3.9
P028068	+0.573	RED LODGE	CARBON	11	34	57	.117	22	24	RMS	1319	267	508	0	10	8	20	22	60	59	.0
P002481	+0.317	2.6 E HUNTLEY	YELLOWSTONE	11	20	39	4.673	24	30	RMS	815	107	705	0	11	3	16	28	58	59	2.0
P002485	+0.994	WORDEN	YELLOWSTONE	11	23	46	0.184	24	30	PMS	422	56	705	0	13	6	5	29	53	59	2.9
P016079	+0.406	BIG HORN-YELLST CO	YELLOWSTONE	11	33	57	5.167	22	24	RMS	117	17	431	0	11	5	0	29	45	60	2.8
P002412	+0.351	0.3 E SPRINGT INT	STILLWATER	11	31	59	5.347	24	30	PMS	163	21	554	0	12	5	1	29	47	60	2.8
P016093	+0.250	9.4 E BILLINGS	YELLOWSTONE	11	26	59	5.445	22	30	RMS	130	19	290	0	12	4	0	30	46	60	2.9
P016055	+0.014	JCT FAI 90	BIG HORN	11	34	59	.296	22	24	RMS	2713	392	390	9	28	10	6	15	68	61	.1
P002548	+0.875	8.0 E HYSHAM	TREASURE	11	33	56	2.508	22	24	RMS	143	17	280	0	11	6	1	29	47	61	1.3
P002426	+0.083	2.4 E KEATING RD	STILLWATER	11	28	57	6.780	22	32	RMS	113	17	469	0	11	3	2	29	47	61	3.6
P016068	+0.624	CONN TO TOLUCA INT	BIG HORN	11	33	53	2.540	24	26	RMS	128	19	456	0	13	5	0	29	47	62	1.3
P002450	+0.650	2.7 E LAUREL	YELLOWSTONE	11	64	64	.212	30	34	PMS	2294	298	464	10	28	10	0	20	68	63	.1
P014130	+0.503	RYEGATE	GOLDEN VALLEY	11	37	53	2.478	21	24	RMS	1024	132	608	0	10	6	20	27	63	63	.9
P002433	+0.400	5.9 W PARK CITY	STILLWATER	11	28	55	5.699	24	34	RMS	121	18	616	0	12	4	3	30	49	63	2.9
P016071	+0.147	8.2 E BIG HORN CC	BIG HORN	11	33	52	8.275	22	26	RMS	123	18	454	0	12	6	1	29	48	63	4.3
P002423	+0.152	1.5 W COLUMBUS	STILLWATER	11	35	53	2.940	24	28	RMS	107	16	277	0	13	7	0	29	49	64	1.5
P037017	+0.211	17.2 E JCT FAI 90	BIG HORN	11	54	54	7.297	24	24	PMS	688	101	369	0	9	8	20	26	63	65	2.7
P004033	+0.159	ERDMBERG	CARBON	11	54	54	.595	24	32	RMS	1647	233	896	5	17	10	12	26	70	66	.2
P016084	+0.610	N BOY CROW IND RES	YELLOWSTONE	11	26	59	8.656	22	30	RMS	113	16	416	0	13	6	1	30	50	66	4.3
P002417	+0.827	2.9 W COLUMBUS	STILLWATER	11	51	51	1.376	34	34	BST	223	28	235	4	15	8	0	30	57	67	.6
P002421	+0.620	COLUMBUS	STILLWATER	11	47	63	1.520	24	30	RMS	224	27	631	4	15	8	1	29	57	68	.7
P053040	+0.546	6.3 N GOLD VAL CO	GOLDEN VALLEY	11	56	56	4.860	30	30	BST	866	122	391	0	13	10	20	25	68	68	1.6
P028101	+0.151	0.6 S FAP 4	CARBON	11	36	56	.586	22	24	RMS	1427	298	230	7	25	10	20	11	73	70	.2
P048011	+0.643	11.0 N HARDIN	BIG HORN	11	54	54	6.665	24	24	RMS	266	41	534	4	16	10	4	29	63	71	2.5
P004000	+0.000	WYOMING LINE	CARBON	11	49	49	.516	24	30	RMS	704	100	567	8	23	10	3	27	71	72	.1
P004023	+0.235	2.4 S BRIDGER	CARBON	11	33	72	2.441	24	40	PMS	1391	175	234	10	30	10	5	19	74	72	.6
P014158	+0.003	6.3 E MUSSELS CO	MUSSELSHELL	11	56	56	2.482	24	28	RMS	316	44	629	6	16	10	6	29	65	72	.9
P028047	+0.309	2.3 N WYO BORY	CARBON	11	65	65	6.415	28	28	PMS	361	73	291	7	23	10	0	26	66	73	2.2
P004013	+0.436	13.4 N WYO LINE	CARBON	11	59	59	5.773	32	32	PMS	781	109	526	0	16	10	20	27	73	74	1.6
P014124	+0.946	2.4 E GOLD VAL CO	GOLDEN VALLEY	11	56	71	4.540	28	28	PMS	897	109	558	3	18	10	15	27	73	74	1.2
P028045	+0.000	MONT WYO BORY	CARBON	11	65	65	2.331	28	28	PMS	338	70	248	6	22	10	1	26	67	74	.8
P014155	+0.157	3.4 E MUSSELS CO	MUSSELSHELL	11	56	56	2.851	24	28	RMS	296	41	601	0	10	9	20	29	68	75	.9
P028053	+0.726	8.7 N WYO BORY	CARBON	11	65	65	6.274	28	28	PMS	395	78	394	8	24	10	1	27	70	76	1.9
P002538	+0.337	194 S HYSHAM	TREASURE	11	64	64	2.514	24	30	PMS	580	79	664	6	24	10	5	28	73	76	.7
P016133	+0.682	4.5 N MUSSELSH CC	MUSSELSHELL	11	66	66	8.466	32	32	PMS	946	136	548	10	27	10	5	26	78	77	1.9
P004033	+0.798	0.6 N ERDMBERG	CARBON	11	68	68	8.920	24	40	PMS	1765	236	696	9	27	10	10	25	81	78	1.7
P002540	+0.855	HYSHAM	TREASURE	11	33	56	8.004	22	24	RMS	214	25	544	0	13	7	20	29	69	79	2.5
P004054	+0.307	JCT FAI 90	YELLOWSTONE	11	64	64	.224	48	82	PMS	5067	639	1408	9	25	10	20	23	87	81	.0
P002494	+0.000	8.8 E WORDEN	YELLOWSTONE	11	68	68	.148	24	34	PMS	306	39	713	9	27	10	0	29	75	81	.0
P004053	+0.834	3.0 N YELLOWST CC	YELLOWSTONE	11	64	64	.432	48	82	PMS	4043	559	1408	9	24	10	20	24	87	82	.1
P016142	+0.172	8.0 MI S KLEIN	MUSSELSHELL	11	65	65	8.038	32	32	PMS	1007	140	720	9	25	10	12	27	83	82	1.4
P004000	+0.516	0.5 N WYO LINE	CARBON	11	63	63	12.924	32	32	PMS	728	102	546	4	22	10	20	27	83	84	2.2
P048018	+0.320	4.4 S YELLOWSTONE	BIG HORN	11	63	63	4.388	28	28	PMS	207	30	401	9	27	10	1	29	76	84	1.1
P002439	+0.123	PARK CITY	STILLWATER	11	67	67	.237	24	34	PMS	130	20	340	10	26	10	0	29	75	85	.1
P014122	+0.568	GOLDEN VALLEY CO	GOLDEN VALLEY	11	67	67	2.375	24	40	PMS	838	103	296	9	26	10	16	25	86	86	.3
P048026	+0.401	3.7 N YELLOWST CC	YELLOWSTONE	11	63	63	3.241	28	28	PMS	220	34	621	10	27	10	5	29	81	87	.6
P028060	+0.000	8.7 S RED LODGE	CARBON	11	53	53	4.227	18	20	PMS	451	101	264	10	28	10	14	24	86	88	.6
P002432	+0.872	6.5 W PARK CITY	STILLWATER	11	55	55	.530	24	32	RMS	118	18	680	4	16	10	20	30	80	89	.1
P002412	+0.090	SPRINGTIME INTCH	STILLWATER	11	72	72	.261	24	48	PMS	113	14	324	10	30	10	0	29	79	89	.1
P016125	+0.519	3.5 S MUSSEL CO	YELLOWSTONE	11	68	68	1.739	24	40	PMS	918	130	403	9	28	10	17	25	89	89	.2
P004019	+0.206	6.5 S BRIDGER	CARBON	11	31	72	4.035	24	32	PMS	863	121	400	10	30	10	20	25	95	95	.2
P002712	+0.391	COLUMBUS	STILLWATER	11	72	72	.432	24	44	PMS	1681	218	795	10	30	10	20	26	96	95	.0

FINANCIAL DISTRICT NUMBER 11

ROUTE	MILE POST	SECTION DESCRIPTION		FIN DIST	*YEAR* BT	IM	SECTN LNGTH	WIDTH SRF	RDY	SUF TYP	ADT	DHV	SERV VOL	*** SUFFICIENCY RATINGS *** FND	SRF	CRN	SAF	CAP	TOT	ADJ	DEFIC MILES
P002439	+0.360	I 90 PARK CITY	STILLWATER	11	67	67	.100	24	32	PMS	328	51	340	10	28	10	20	28	96	97	.0
P048022	+0.705	YELLOWSTONE CO	YELLOWSTONE	11	63	63	3.082	28	28	PMS	196	27	377	9	27	10	20	29	95	97	.2
DISTRICT TOTAL							482680													46	220.9

SUFFICIENCY RATING
BY
FINANCIAL DISTRICT 12
RURAL PRIMARY SYSTEM

Percent Sufficient

- 0 - 40
- 41 - 60
- 61 - 100
- Under Construction As Of December 31, 1972

FINANCIAL DISTRICT NUMBER 12

ROUTE	MILE POST	SECTION DESCRIPTION		FIN DIST	*YEAR* BT	IM	SECTN LNGTH	WIDTH SRF	RDY	SUF TYP	ADT	DHV	SERV VOL	*** ENG	SUFFICIENCY SRF	DRN	SAF	RATINGS CAP	TOT	*** ADJ	DEFIC MILES
P023077	+0.811	1.5 S FAP 37	POWDER RIVER	12	28	36	1.305	20	22	BST	1207	185	281	0	9	4	1	20	34	32	.9
P014252	+0.337	VANADA	ROSEBUD	12	54	54	7.161	24	24	RMS	2655	334	409	3	16	10	4	18	51	45	3.5
P037046	+0.552	4.2 E LAME DEER	ROSEBUD	12	54	54	7.110	24	24	PMS	729	100	120	0	18	8	1	18	45	47	3.9
P054017	+0.695	8.8 N BIDDLE	POWDER RIVER	12	48	66	11.540	22	22	BST	334	40	356	0	3	8	1	28	40	48	6.9
P023002	+0.172	JCT FAI RTE 94	CUSTER	12	20	36	3.282	22	25	RMS	943	115	324	0	13	8	1	25	47	48	1.7
P023005	+0.439	3.3 S FAI RTE 94	CUSTER	12	36	36	9.137	22	25	RMS	639	90	470	0	10	7	2	27	46	49	4.9
P023083	+0.090	JCT FAP RTE 54	POWDER RIVER	12	31	56	2.448	20	24	RMS	531	74	357	0	8	7	2	27	44	49	1.4
P023044	+0.152	6.4 N POWDER R CO	CUSTER	12	32	60	3.713	18	24	RMS	360	49	355	0	10	4	1	28	43	50	2.1
P023079	+0.723	BRDADUS	POWDER RIVER	12	40	40	3.380	24	24	RMS	1009	142	297	0	11	9	3	23	51	51	1.7
P002578	+0.211	JCT FAS 446	ROSEBUD	12	31	47	1.731	20	26	RMS	266	38	335	0	9	5	1	28	43	51	1.0
P002680	+0.897	PLEVNA	FALLON	12	39	39	11.725	24	30	RMS	746	100	259	0	13	10	2	24	49	51	6.0
P037038	+0.702	ROSEBUD CO	ROSEBUD	12	54	54	3.591	24	24	PMS	887	130	237	0	17	10	2	22	51	51	1.8
P023033	+0.348	17.2 N POWDER R CO	CUSTER	12	31	47	10.796	20	24	BST	367	51	530	0	8	4	4	29	45	52	5.9
P002576	+0.702	0.6 W FAS 447	ROSEBUD	12	31	47	.571	20	26	RMS	187	25	291	0	8	5	0	29	42	53	.3
P027029	+0.146	JCT FAS RTE 322	FALLON	12	48	48	5.510	25	25	BST	555	72	217	0	13	9	2	25	49	53	2.8
P023055	+0.758	COALWOOD	POWDER RIVER	12	49	55	8.797	24	24	RMS	423	55	441	0	9	9	1	28	47	53	4.7
P002580	+0.697	0.3 E JCT FAI 94	ROSEBUD	12	31	47	7.024	20	26	RMS	170	27	379	0	7	4	2	29	42	53	4.1
P037042	+0.290	LAME DEER	ROSEBUD	12	54	54	4.247	24	24	PMS	896	130	237	0	14	9	9	22	54	54	2.0
P002630	+0.911	10.6 W LOCATE	CUSTER	12	33	36	6.526	20	24	BST	461	56	265	0	12	8	1	27	48	54	3.4
P002577	+0.299	JCT FAS 447	ROSEBUD	12	31	47	.926	20	26	RMS	264	38	218	0	11	5	2	27	45	54	.5
P023085	+0.568	2.4 S JCT FAP 54	POWDER RIVER	12	53	53	10.019	24	28	RMS	548	79	266	0	11	10	4	26	51	55	4.9
P002616	+0.886	0.7 E JCT FAI 94	CUSTER	12	50	50	6.326	20	24	RMS	569	72	300	0	15	9	1	26	51	55	3.1
P018023	+0.937	3.9 N ROSEBUD CO	ROSEBUD	12	31	35	10.946	20	24	BST	208	26	448	0	6	7	1	29	45	56	6.0
P023027	+0.819	25.6 S FAI RTE 94	CUSTER	12	31	47	5.528	20	24	BST	395	55	556	0	9	7	5	29	50	56	2.8
P023001	+0.972	MILES CITY LIMITS	CUSTER	12	20	36	.200	22	25	RMS	1644	193	257	0	13	8	20	19	60	57	.1
P002609	+0.902	194 W MILES CITY	CUSTER	12	62	62	.909	24	32	PMS	1502	168	567	5	18	10	3	26	62	59	.3
P018018	+0.057	2.0 S ROSEBUD CO	CUSTER	12	28	35	2.023	20	24	BST	251	33	655	0	8	8	4	29	49	59	1.0
P002614	+0.968	MILES CITY	CUSTER	12	50	50	1.286	20	24	RMS	1434	180	636	3	17	10	5	26	61	59	.5
P018020	+0.059	ROSEBUD CO	ROSEBUD	12	28	35	3.899	20	24	BST	244	32	627	0	9	8	3	29	49	59	2.0
P027022	+0.502	JCT FAS RTE 494	FALLON	12	48	48	6.612	25	25	BST	334	42	237	0	13	9	2	27	51	59	3.2
P014242	+0.413	AHLES	ROSEBUD	12	50	63	9.949	20	24	RMS	1988	245	707	0	9	9	20	25	63	59	3.7
P023072	+0.957	3.4 N FAP 37	POWDER RIVER	12	28	41	3.380	24	24	BST	483	61	248	2	14	8	3	26	53	59	1.6
P027012	+0.063	FALLON CO	FALLON	12	50	50	10.442	22	24	PMS	277	38	220	0	11	10	2	27	50	59	5.2
P018034	+0.903	JCT FAS RTE 462	ROSEBUD	12	31	56	3.183	20	24	BST	108	22	422	0	10	7	2	29	48	60	1.7
P014259	+0.489	7.2 E VANADA	ROSEBUD	12	54	54	5.580	24	24	PMS	888	112	576	2	14	10	6	27	59	60	2.3
P014212	+0.433	5.3 E ROSEBUD CO	ROSEBUD	12	46	57	4.717	20	24	PMS	284	38	324	0	12	10	1	28	51	60	2.3
P023064	+0.575	8.8 S COALWOOD	POWDER RIVER	12	29	41	8.397	24	24	BST	466	60	289	0	13	10	4	27	54	60	3.9
P027007	+0.242	6.9 N EKALAKA	CARTER	12	50	50	4.818	22	24	PMS	276	35	220	0	12	10	1	28	51	60	2.4
P027000	+0.355	EKALAKA	CARTER	12	50	50	6.902	22	24	PMS	320	40	377	0	12	10	3	28	53	61	3.2
P037053	+0.681	11.3 E LAME DEER	ROSEBUD	12	54	54	8.693	24	24	PMS	654	88	258	3	18	9	3	25	58	61	3.7
P037062	+0.327	ASHLAND	ROSEBUD	12	57	57	1.967	24	28	PMS	600	84	435	4	16	10	1	27	58	61	.8
P054000	+0.000	WYOMING LINE	POWDER RIVER	12	59	66	9.121	24	24	BST	293	36	327	0	13	10	2	28	53	62	4.3
P014207	+0.150	ROSEBUD CO	ROSEBUD	12	46	57	5.287	20	24	RMS	314	43	420	0	12	10	4	28	54	62	2.4
P037064	+0.504	POWDER RIVER CO	POWDER RIVER	12	57	57	5.314	24	28	PMS	538	71	289	0	15	10	7	26	58	62	2.2
P023047	+0.867	2.7 N POWDER R CO	CUSTER	12	52	52	2.704	22	28	PMS	359	48	220	0	15	10	3	27	55	62	1.2
P014229	+0.532	INGOMAR	ROSEBUD	12	55	63	12.892	20	20	RMS	262	36	369	0	13	9	3	25	54	63	5.9
P027044	+0.455	8.6 N BAKER	FALLON	12	58	58	10.261	30	30	BST	413	52	548	0	10	10	6	29	57	63	4.4
P002574	+0.812	4.2 W ROSEBUD	ROSEBUD	12	31	40	1.397	22	26	RMS	67	10	701	0	10	5	1	30	46	64	.8
P002560	+0.881	JCT FAS 315	ROSEBUD	12	41	41	4.285	24	31	PMS	307	35	434	0	15	7	5	29	56	65	1.9
P023101	+0.585	CARTER CO	CARTER	12	54	54	6.378	24	28	RMS	592	87	462	2	13	10	11	27	63	66	2.5
P002598	+0.068	3.7 W HATHAWAY	ROSEBUD	12	31	42	3.767	24	30	BST	89	11	1054	0	8	4	8	30	50	67	1.9
P017000	+0.382	MILES CITY LIMITS	CUSTER	12	43	48	5.812	24	30	PMS	616	81	583	4	17	10	7	28	64	67	2.1
P002694	+0.000	BAKER	FALLON	12	68	68	5.058	24	40	PMS	852	110	247	6	23	10	5	23	67	68	1.7
P002556	+0.482	4.0 W FAS 315	ROSEBUD	12	41	41	4.019	24	31	RMS	107	20	705	0	14	8	3	30	55	68	1.8
P002551	+0.328	ROSEBUD CO.	ROSEBUD	12	36	42	5.503	26	30	RMS	146	18	672	0	11	7	6	30	54	68	2.5

FINANCIAL DISTRICT NUMBER 12

ROUTE	MILE POST	SECTION DESCRIPTION		FIN DIST	*YEAR* BT	IM	SECTN LNGTH	WIDTH SRF	ROY	SUF TYP	ADT	DHV	SERV VOL	*** FNC	SUFFICIENCY SRF	ORN	SAF	RATINGS CAP	TOT	*** ADJ	DEFIC MILES
P014224	+0.418	5.1 W INGOMAR	ROSEBUD	12	48	63	5.122	25	25	RMS	243	36	409	0	15	10	5	29	59	68	2.1
P014268	+0.759	16.3 E VANADA	ROSEBUD	12	57	57	1.760	32	32	BST	454	70	572	5	16	10	6	28	65	69	.6
P002565	+0.190	1.6 W FORSYTH	ROSEBUD	12	50	56	.768	24	32	PMS	276	35	696	5	18	8	0	29	60	69	.3
P023050	+0.581	POWDER RIVER CO	POWDER RIVER	12	52	60	5.178	24	28	RMS	388	53	454	0	15	10	10	28	63	69	1.9
P023108	+0.475	HAMMOND	CARTER	12	61	61	11.000	28	28	PMS	617	94	762	0	10	10	20	28	68	70	3.5
P017006	+0.191	5.8 E MILES CITY	CUSTER	12	54	54	2.171	24	32	PMS	202	24	629	0	16	10	3	29	58	70	.9
P037082	+0.659	CUSTER FOR BORY	POWDER RIVER	12	67	67	2.083	28	28	PMS	496	64	331	5	21	10	4	27	67	72	.7
P017019	+0.177	0.6 E DIAMOND INT	CUSTER	12	33	41	3.286	24	30	BST	49	5	583	0	13	5	1	30	49	73	1.7
P023095	+0.564	6.0 N CARTER CO	POWDER RIVER	12	54	54	6.028	24	28	RMS	590	87	462	0	13	10	20	27	70	73	1.8
P018002	+0.159	JCT FAS RTE 485	CUSTER	12	64	64	10.901	30	34	PMS	356	46	616	5	18	10	5	29	67	73	3.6
P023014	+0.654	12.4 S FAI RTE 94	CUSTER	12	62	62	10.508	30	35	PMS	438	62	599	6	18	10	7	28	69	74	3.3
P027035	+0.755	BAKER	FALLON	12	57	60	8.646	28	28	RMS	655	85	289	2	14	10	20	26	72	74	2.4
P014217	+0.153	10.0 E ROSEBUD CO	ROSEBUD	12	48	03	7.269	25	25	RMS	244	34	523	0	14	10	13	29	66	75	2.5
P023025	+0.192	23.0 S FAI RTE 94	CUSTER	12	62	62	2.619	30	35	PMS	432	61	569	7	18	10	9	28	72	77	.7
P002571	+0.794	7.0 W ROSEBUD	ROSEBUD	12	28	52	2.843	20	20	RMS	67	10	593	0	8	3	20	30	61	78	1.1
P023119	+0.471	20.4 N WYO LINE	CARTER	12	55	55	10.845	28	28	BST	614	94	510	2	18	10	20	27	77	79	2.5
P037079	+0.284	15.0 E POWDER R CO	POWDER RIVER	12	67	67	3.381	28	28	PMS	494	63	148	6	21	10	14	24	75	79	.8
P002570	+0.876	JCT I 94 E FORSYTH	ROSEBUD	12	28	52	.521	20	20	RMS	67	10	620	0	9	3	20	30	62	79	.2
PC18001	+0.000	MILES CITY LIMITS	CUSTER	12	57	57	1.171	32	32	BST	1403	192	504	6	21	10	20	24	81	79	.2
P002644	+0.095	2.6 E LOCATE	CUSTER	12	65	65	11.760	24	40	PMS	401	52	288	7	23	10	8	27	75	80	2.9
P037069	+0.625	6.3 E POWDER R CO	POWDER RIVER	12	67	67	9.655	28	28	PMS	493	62	435	4	17	10	18	28	77	81	2.2
P002661	+0.731	FALLON CO	FALLON	12	67	67	6.054	24	40	PMS	381	47	226	7	23	10	9	27	76	81	1.5
P002699	+0.045	5.1 E BAKER	FALLON	12	68	68	6.441	24	40	PMS	553	71	260	6	24	10	14	26	80	82	1.3
P023130	+0.301	9.6 N WYO LINE	CARTER	12	65	65	9.551	40	40	PMS	644	100	260	4	24	10	20	24	82	83	1.7
P037095	+0.715	EPSIE	POWDER RIVER	12	69	69	7.908	24	28	PMS	525	68	368	9	28	10	8	27	82	85	1.4
P014265	+0.115	12.6 E VANADA	ROSEBUD	12	57	57	3.627	32	32	BST	285	39	705	4	16	10	20	29	79	85	.8
P017008	+0.358	8.0 E MILES CITY	CUSTER	12	62	62	.659	24	32	PMS	154	20	324	10	27	10	0	29	76	86	.2
P037084	+0.754	2.1 E FOR BORY	POWDER RIVER	12	69	69	10.980	24	28	PMS	497	64	480	8	27	10	10	28	83	86	1.9
P018013	+0.047	7.0 S ROSEBUD CO	CUSTER	12	63	63	5.000	30	30	PMS	257	32	663	4	18	10	20	29	81	87	1.0
P002616	+0.197	I 94 E MILES CITY	CUSTER	12	62	62	.689	24	32	PMS	604	76	383	7	23	10	20	27	87	88	.1
P002587	+0.721	4.0 W HATHAWAY	ROSEBUD	12	71	71	.347	24	28	PMS	112	17	356	10	30	10	0	29	79	88	.1
P002580	+0.354	JCT FAI 94	ROSEBUD	12	71	71	.343	24	28	PMS	109	16	277	10	30	10	0	29	79	89	.1
P002576	+0.230	2.8 W ROSEBUD	ROSEBUD	12	71	71	.472	26	26	PMS	67	10	260	10	30	7	0	29	76	89	.1
P002655	+0.880	5.9 W FALLON CO	CUSTER	12	67	67	5.873	24	40	PMS	386	48	207	8	24	10	17	27	86	89	.8
P002623	+0.171	7.0 E JCT FAI 94	CUSTER	12	70	70	7.734	24	34	PMS	507	62	568	10	30	10	10	28	88	90	.9
P002667	+0.771	JCT. FAS RTE. 320	FALLON	12	58	72	12.363	32	32	PMS	485	64	640	10	30	10	11	29	90	91	1.2
P023076	+0.303	JCT FAP RTE 37	POWDER RIVER	12	69	69	1.530	24	28	PMS	975	131	312	9	28	10	20	24	91	91	.1
P017018	+0.598	DIAMOND RING INTCH	CUSTER	12	71	71	.579	24	24	PMS	49	5	561	10	30	10	0	30	80	95	.1
PC54009	+0.128	BIDDLE	POWDER RIVER	12	68	68	8.767	30	32	PMS	327	39	529	9	28	10	20	29	96	97	.4
637	+0.464	4.1 W LOCATE	CUSTER	12			6.280	UNDER CONSTRUCTION													
P002579	+0.967	0.4 W JCT FAI 94	ROSEBUD	12	71	71	.387	24	28	PMS	181	24	990	10	30	10	20	30	100	100	.0
P002571	+0.434	WEIGH ST FORSYTH E	ROSEBUD	12	71	71	.360	24	26	PMS	67	10	684	10	30	10	20	30	100	100	.0

DISTRICT TOTAL	522119		39 203.7
SYSTEM TOTAL	4988195		412034.6

Urban Deficiency Ratings by Federal Aid Route And City

DEFICIENCY RATINGS
URBAN PRIMARY SYSTEM

FEDERAL AID ROUTE	CONTROL SECTION	RATING SECTION	FINANCIAL DISTRICT	CITY OR URBAN AREA	SECTION LENGTH	PRESENT CONDITIONS						DESIGN STDS				PERCENT DEFICIENT							EQUIVALENT DEFICIENT MILEAGE
						NO LANES	WIDTH		DEPTH		AVERAGE DAILY TRAFFIC	WIDTH		DEPTH		EXCESS GRADES	EXCESS CURVES	SIGHT DISTANCE	SURFACE	BASE	ROADWAY	TOTAL	
							SURFACE	ROADWAY	SURFACE	BASE		SURFACE	ROADWAY	SURFACE	BASE								
1	0	139	1	TROY	1.33	2	24	30	3	6	2268	24	44	3	12	0	0	0	133	200	32	36.5	0.48
1	0	320	1	LIBBY	0.29	4	68	68	3	12	6018	68	68	3	12	0	0	0	0	0	0	0.0	0.00
1	0	323	1	LIBBY	0.13	4	50	50	3	12	7297	50	68	3	12	0	0	0	0	0	26	2.6	0.00
1	325	325	1	LIBBY	0.43	4	50	50	3	12	9286	50	68	3	12	0	0	0	0	0	26	2.6	0.01
1	325	1193	1	KALISPELL	0.38	2	24	24	2	12	2255	24	44	3	12	0	0	0	100	0	45	14.5	0.05
1	325	1196	1	KALISPELL	0.69	4	48	68	3	12	2250	48	68	3	12	0	0	0	0	0	0	0.0	0.00
1	325	1204	1	KALISPELL	0.50	4	45	45	3	12	6050	48	68	3	12	0	0	0	19	0	34	5.3	0.02
1	1209	1209	1	KALISPELL	0.64	4	45	45	3	12	13980	48	68	3	12	0	0	0	19	0	34	5.3	0.03
1	1209	1214	1	KALISPELL	0.15	4	52	52	3	12	13970	52	68	3	12	0	0	0	0	0	24	2.4	0.00
1	1209	1216	1	KALISPELL	0.69	4	66	66	3	12	10220	48	68	3	12	0	0	0	0	0	3	0.3	0.00
1	1209	1223	1	KALISPELL	0.60	4	64	64	3	12	10220	48	68	3	12	0	0	0	0	0	6	0.6	0.00
1	1209	1229	1	KALISPELL	1.16	2	24	44	3	12	10220	24	44	3	12	0	0	0	0	0	0	0.0	0.00
1	2240	2545	2	CUT BANK	0.05	2	36	42	3	10	2599	36	44	3	12	0	100	93	50	50	5	29.8	0.01
1	2240	2546	2	CUT BANK	0.28	2	60	60	3	10	4390	60	60	3	12	0	0	0	50	50	0	10.0	0.02
1	2240	2549	2	CUT BANK	0.61	2	50	50	3	10	5398	50	68	3	12	0	0	0	50	50	26	12.6	0.07
1	2240	2555	2	CUT BANK	0.29	2	48	48	3	12	2803	48	48	3	12	0	0	0	0	0	0	0.0	0.00
1	2784	2792	2	SHELBY	0.21	2	57	60	3	12	4662	57	60	3	12	0	0	0	50	0	0	5.0	0.01
1	2794	2794	2	SHELBY	0.27	2	52	52	3	12	4689	52	52	3	12	0	0	0	50	0	0	5.0	0.01
1	2794	2797	2	SHELBY	0.07	2	24	44	3	12	4469	24	44	3	12	0	0	0	50	0	0	5.0	0.00

DEFICIENCY RATINGS
URBAN PRIMARY SYSTEM

FEDERAL AID ROUTE	CONTROL SECTION	RATING SECTION	FUNCTIONAL CLASS	CITY OR URBAN AREA	SECTION LENGTH	PRESENT CONDITIONS						DESIGN STDS				PERCENT DEFICIENT							EQUIVALENT DEFICIENT MILEAGE
						NO LANES	WIDTH		DEPTH		AVERAGE DAILY TRAFFIC	WIDTH		DEPTH		EXCESS GRADES	EXCESS CURVES	SIGHT DISTANCE	SURFACE	BASE	ROADWAY	TOTAL	
							SURFACE	ROADWAY	SURFACE	BASE		SURFACE	ROADWAY	SURFACE	BASE								
1	2794	2798	2	SHELBY	0.18	2	24	31	3	12	3181	24	44	3	12	0	0	0	50	0	30	8.0	0.01
1	2794	2800	2	SHELBY	0.15	2	24	31	3	12	1954	24	44	3	12	0	0	0	0	0	30	3.0	0.00
1	2794	3217	2	CHESTER	0.65	2	24	40	3	10	2187	24	44	3	12	0	0	0	200	217	9	42.6	0.27
1	2794	3223	2	CHESTER	0.21	2	20	24	3	5	894	24	44	3	12	0	0	24	231	258	45	55.8	0.11
1	2794	3477	2	HINGHAM	0.50	2	24	32	3	12	902	24	44	3	12	0	0	0	0	0	27	2.7	0.01
1	3791	3814	2	HAVRE	0.09	2	24	40	2	12	3802	24	44	3	12	0	0	0	167	100	9	27.6	0.02
1	3791	3815	2	HAVRE	0.62	2	24	40	2	12	7187	48	68	3	12	0	0	0	233	100	41	37.4	0.23
1	3791	3821	2	HAVRE	0.35	2	24	44	3	6	10066	48	68	3	12	0	0	0	200	200	35	43.5	0.15
1	3791	3825	2	HAVRE	0.15	2	24	44	2	10	11228	48	68	3	12	0	0	0	233	133	35	40.1	0.06
1	3791	3826	2	HAVRE	0.44	2	24	44	2	8	8949	48	68	3	12	0	0	0	200	100	35	33.5	0.14
1	3791	3830	2	HAVRE	0.48	2	24	30	3	12	5042	24	44	3	12	0	0	0	50	0	32	8.2	0.03
1	3791	4035	2	CHINOOK	0.50	2	48	48	3	12	3124	48	48	3	12	0	0	0	0	0	0	0.0	0.00
1	3791	4247	2	HARLEM	0.06	2	24	40	3	12	1289	24	44	3	12	0	0	0	0	0	9	0.9	0.00
1	3791	4538	3	OOOSON	0.09	2	48	48	3	12	1200	48	48	3	12	0	0	0	0	0	0	0.0	0.00
1	3791	4539	3	OOOSON	0.68	2	24	30	2	6	1200	24	44	3	12	0	0	0	167	200	32	39.9	0.27
1	3791	4717	3	MALTA	0.08	2	24	42	2	12	2275	24	44	3	12	0	0	0	167	100	5	27.2	0.02
1	4718	4718	3	MALTA	0.11	2	24	30	2	8	2757	24	44	3	12	0	0	0	167	167	32	36.6	0.04
1	4718	4719	3	MALTA	0.39	2	24	44	3	12	1907	24	44	3	12	0	0	0	0	0	0	0.0	0.00
1	4718	4723	3	MALTA	0.08	2	24	40	3	12	1567	24	44	3	12	0	0	0	0	0	9	0.9	0.00

DEFICIENCY RATINGS
URBAN PRIMARY SYSTEM

FEDERAL AID ROUTE	CONTROL SECTION	RATING SECTION	FINANCIAL DISTRICT	CITY OR URBAN AREA	SECTION LENGTH	PRESENT CONDITIONS						DESIGN STDS				PERCENT						
						NO LANES	WIDTH		DEPTH		AVERAGE DAILY TRAFFIC	WIDTH		DEPTH		EXCESS GRADE	EXCESS CURVES	SIGHT DISTANCE				TOTAL	EQUIVALENT
							SURFACE	ROADWAY	SURFACE	BASE		SURFACE	ROADWAY	SURFACE	BASE							
1	4718	4989	3	SACO	0.18	2	24	32	3	8	1378	24	44	3	12	0	0	0	133	167	27	32.7	0.05
1	4718	4991	3	SACO	0.74	2	24	28	2	12	1416	24	44	3	12	0	0	0	167	100	36	30.3	0.22
1	4718	5407	3	GLASGOW	0.11	2	24	26	3	12	4875	24	44	3	12	0	0	0	50	0	41	9.1	0.01
1	4718	5411	3	GLASGOW	0.21	2	24	32	3	12	7232	48	68	3	12	0	0	0	217	100	53	37.0	0.07
1	4718	5413	3	GLASGOW	0.08	4	48	68	3	12	8673	48	68	3	12	0	0	0	0	0	0	0.0	0.00
1	5416	5416	3	GLASGOW	0.45	4	48	68	3	12	6615	48	68	3	12	0	0	0	0	0	0	0.0	0.00
1	5416	5420	3	GLASGOW	0.35	4	48	68	3	12	4763	48	68	3	12	0	0	0	0	0	0	0.0	0.00
1	5416	5551	3	NASHUA	0.89	2	24	32	3	12	1422	24	44	3	12	0	0	0	0	0	27	2.7	0.02
1	5416	5903	3	WLF POINT	0.22	4	68	84	3	12	1975	68	84	3	12	0	0	0	0	0	0	0.0	0.00
1	5905	5905	3	WLF POINT	0.36	4	68	84	3	12	3860	68	84	3	12	0	0	0	0	0	0	0.0	0.00
1	5906	5909	3	WOLF POINT	0.45	2	48	68	3	12	3218	48	68	3	12	0	0	0	0	0	0	0.0	0.00
1	5972	6115	3	POPLAR	0.08	2	34	60	3	12	1768	34	60	3	12	0	0	0	0	0	0	0.0	0.00
1	5972	6116	3	POPLAR	0.29	2	62	62	3	12	3468	62	62	3	12	0	0	0	0	0	0	0.0	0.00
1	5972	6256	3	BROCKTON	0.53	2	42	42	3	7	1240	42	44	3	12	0	0	0	0	125	5	13.0	0.06
1	5972	6442	3	CLBERTSON	0.30	2	24	44	3	12	1510	24	44	3	12	0	0	0	0	0	0	0.0	0.00
1	6445	6445	3	CLBERTSON	0.46	2	24	44	3	12	1969	24	44	3	12	0	0	0	0	0	0	0.0	0.00
				TOTAL FAP 1	20.28																	12.3	2.50
2	751	751	8	ALBERTON	0.13	2	28	28	3	12	796	28	44	3	12	0	0	0	100	100	36	23.6	0.03
2	751	753	8	ALBERTON	0.84	2	32	46	1	6	771	32	48	3	12	0	0	0	253	200	4	45.7	0.38

2	751	761	8	ALBERTON	0.35	2	20	20	1	3	171	24	48	3	12	0	0	0	261	250	58	56.9	0.19
2	970	1026	8	MISSOULA	1.21	4	48	72	3	12	8748	48	72	3	12	0	0	0	0	0	0	0.0	0.00
2	970	1038	8	MISSOULA	0.76	4	48	72	3	12	14837	48	72	3	12	0	0	0	0	0	0	0.0	0.00
2	970	1046	8	MISSOULA	0.86	4	62	62	3	8	12998	62	68	3	12	0	0	0	50	100	9	15.9	0.13
2	1054	1054	8	MISSOULA	0.59	4	62	62	3	8	11934	62	68	3	12	0	0	0	50	100	9	15.9	0.09
2	1060	1060	8	MISSOULA	0.23	4	48	72	3	12	10628	48	72	3	12	0	0	0	0	0	0	0.0	0.00
2	1060	1062	8	MISSOULA	0.34	2	24	36	3	7	4171	48	68	3	12	0	0	0	200	183	47	43.0	0.14
2	1377	1544	8	ORUMMONO	0.06	2	32	32	3	12	69	32	48	3	12	0	0	0	100	100	33	23.3	0.01
2	1574	1574	8	ORUMMONO	0.04	2	24	32	3	12	705	24	44	3	12	0	0	0	0	0	27	2.7	0.00
2	1575	1575	8	ORUMMONO	0.23	2	24	32	3	12	890	24	44	3	12	0	0	0	0	0	27	2.7	0.00
2	1575	1577	8	ORUMMONO	0.71	2	24	46	3	5	1213	24	46	3	12	0	0	0	100	217	0	31.7	0.22
2	1575	1584	8	ORUMMONO	0.05	2	24	32	3	12	760	24	44	3	12	0	0	0	0	0	27	2.7	0.00
2	1891	1900	8	OEER LOGE	0.25	2	21	32	3	12	2767	24	44	3	12	0	0	0	38	0	27	6.5	0.01
2	1891	1902	8	OEER LOGE	0.49	4	48	75	2	6	6155	48	75	3	12	0	0	0	150	150	0	30.0	0.14
2	1891	1907	8	OEER LOGE	0.26	2	24	70	2	7	3373	24	70	3	12	0	0	0	100	125	0	22.5	0.05
2	1891	1909	8	OEER LOGE	0.07	2	24	32	2	6	1895	24	44	3	12	0	0	0	100	150	27	27.7	0.01
2	2246	2246	9	BUTTE	0.33	4	66	72	3	12	3812	66	72	3	12	0	0	0	0	0	0	0.0	0.00
2	2250	2250	9	BUTTE	0.39	4	48	63	3	12	12890	48	68	3	12	0	0	0	50	0	7	5.7	0.02
2	2254	2254	9	BUTTE	0.32	4	48	63	3	12	9474	48	68	3	12	0	0	0	50	0	7	5.7	0.01

DEFICIENCY RATINGS
URBAN PRIMARY SYSTEM

FEDERAL AID ROUTE	CONTROL - SECTION	RATING SECTION	FUNCTIONAL CLASS	URBAN AREA	LENGTH	PRESENT WIDTH NO. LANES	PRESENT WIDTH SURFACE	PRESENT WIDTH ROADWAY	PRESENT WIDTH SURFACE	PRESENT WIDTH BASE	ADT ADT	DESIGN WIDTH SURFACE	DESIGN WIDTH ROADWAY	DESIGN WIDTH SHOULDER	DESIGN WIDTH BASE	EXCESS GRADE	EXCESS CURVE	SIGHT DISTANCE	DEFICIENCY				
2	2254	2257	9	BUTTE	0.08	4	48	64	3	12	9474	48	68	3	12	0	0	0	0	0	6	0.6	0.00
2	2258	2258	9	BUTTE	2.19	2	20	26	3	5	2394	24	44	3	12	0	0	0	133	217	41	39.1	0.85
2	2280	2280	9	BUTTE	1.20	2	26	40	3	8	5990	48	68	3	12	0	0	0	192	167	41	40.0	0.47
2	2280	2292	9	BUTTE	1.08	2	20	30	2	6	3029	24	44	3	12	0	0	0	217	200	32	44.9	0.48
2	2481	2564	7	WHITEHALL	0.35	4	62	62	3	12	1755	62	68	3	12	0	0	0	50	0	9	5.9	0.02
2	2481	2567	7	WHITEHALL	0.43	2	40	40	0	12	1395	40	48	0	12	0	0	0	0	0	17	1.7	0.00
2	2481	2571	7	WHITEHALL	0.05	2	32	32	0	12	1370	32	48	0	12	0	0	0	0	0	33	3.3	0.00
2	2862	2883	10	TH FORKS	0.36	2	22	34	3	3	1791	24	44	3	12	0	0	0	117	250	23	39.0	0.14
2	2862	2887	10	TH FORKS	0.27	2	72	72	3	5	3116	72	72	3	12	0	0	0	100	217	0	31.7	0.08
2	2862	2890	10	TH FORKS	0.19	2	26	40	3	5	2228	26	44	3	12	0	0	0	100	217	9	32.6	0.06
2	2909	3045	10	MANHATTAN	0.39	2	40	40	3	6	426	40	44	3	12	0	0	0	100	200	9	30.9	0.12
2	2909	3049	10	MANHATTAN	0.23	2	40	60	3	6	1334	40	60	3	12	0	0	0	100	200	0	30.0	0.06
2	2909	3051	10	MANHATTAN	0.22	2	40	40	2	9	518	40	44	3	12	0	0	0	200	150	9	35.9	0.07
2	2909	3139	10	BELGRADE	0.38	2	24	28	3	5	1576	24	44	3	12	0	0	0	100	217	36	35.3	0.13
2	2909	3143	10	BELGRADE	0.15	2	40	40	3	5	3087	40	44	3	12	0	0	0	100	217	9	32.6	0.05
2	2909	3145	10	BELGRADE	0.38	2	26	40	3	5	2245	26	44	3	12	0	0	0	100	217	9	32.6	0.12
2	3186	3189	10	BOZEMAN	0.30	4	52	72	3	12	8520	52	72	3	12	0	0	0	0	0	0	0.0	0.00
2	3192	3192	10	BOZEMAN	0.63	4	52	72	3	12	11413	52	72	3	12	0	0	0	0	0	0	0.0	0.00
2	3198	3198	10	BOZEMAN	0.86	4	48	62	3	12	15391	48	68	3	12	0	0	0	0	0	9	0.9	0.00

2	3198	3207	10	8OZEMAN	0.25	4	62	62	3	12	7695	62	68	3	12	0	0	0	0	0	9	0.9	0.00
2	3198	3209	10	8OZEMAN	0.33	4	88	88	3	12	6110	88	88	3	12	0	0	0	0	0	0	0.0	0.00
2	3212	3212	10	8OZEMAN	0.35	4	76	76	3	12	5065	76	76	3	12	0	0	0	0	0	0	0.0	0.00
2	3212	3215	10	8OZEMAN	0.03	4	76	76	3	12	4020	76	76	3	12	0	0	0	0	0	0	0.0	0.00
2	3215	3216	10	8OZEMAN	0.29	4	76	76	3	12	750	76	76	3	12	0	0	0	0	0	0	0.0	0.00
2	3215	3219	10	8OZEMAN	1.21	2	24	32	3	12	550	24	44	3	12	0	0	0	100	100	27	22.7	0.27
2	3466	3482	10	LVNGSTN	0.53	2	32	32	2	12	1500	32	44	3	12	0	0	0	167	100	27	29.4	0.15
2	3466	3487	10	LVNGSTN	0.21	2	32	32	3	8	1500	32	44	3	12	0	0	0	133	167	27	32.7	0.06
2	3490	3489	10	LVNGSTN	0.24	2	46	46	3	12	8550	48	68	3	12	0	0	0	108	100	32	24.0	0.05
2	3490	3492	10	LVNGSTN	0.11	2	36	46	3	5	7553	48	68	3	12	0	0	0	150	217	32	39.9	0.04
2	3490	3493	10	LVNGSTN	0.51	2	36	42	3	6	6779	48	68	3	12	0	0	0	150	200	38	38.8	0.19
2	3490	3498	10	LVNGSTN	0.36	2	24	40	3	6	5529	24	44	3	12	0	0	0	100	200	9	30.9	0.11
2	3490	3502	10	LVNGSTN	0.50	2	20	24	3	3	2303	48	68	3	12	0	0	0	217	250	65	53.2	0.26
2	3521	3806	10	8G TIM8ER	0.47	2	58	58	3	7	5474	58	58	3	12	0	0	0	50	125	0	17.5	0.08
2	3806	3806	10	8G TIM8ER	0.42	2	24	40	3	7	4187	24	44	3	12	0	0	0	50	125	9	18.4	0.07
2	3806	4211	11	COLUM8US	0.22	2	44	62	2	10	811	44	62	3	12	0	0	0	167	133	0	30.0	0.06
2	3806	4213	11	COLUM8US	0.21	2	42	52	2	8	876	42	52	3	12	0	0	0	167	167	0	33.4	0.07
2	4215	4215	11	COLUM8US	0.22	2	28	40	3	8	729	28	44	3	12	0	0	0	100	167	9	27.6	0.06
2	4387	4457	11	LAUREL	0.19	2	24	36	3	4	1305	24	44	3	12	0	0	0	100	233	18	35.1	0.06

DEFICIENCY RATINGS
URBAN PRIMARY SYSTEM

FEDERAL AID ROUTE	CONTROL SECTION	RATING SECTION	FINANCIAL DISTRICT	CITY OR URBAN AREA	SECTION LENGTH	PRESENT CONDITIONS						DESIGN STDS				DEFICIENCY PERCENTAGE							EQUIVALENT DEFICIENT MILEAGE
						NO LANES	WIDTH		DEPTH		AVERAGE DAILY TRAFFIC	WIDTH		DEPTH		EXCESS GRADES	EXCESS CURVES	SIGHT DISTANCE	SURFACE	BASE	ROADWAY	TOTAL	
							SURFACE	ROADWAY	SURFACE	BASE		SURFACE	ROADWAY	SURFACE	BASE								
2	4387	4459	11	LAUREL	0.12	2	36	46	3	4	5791	36	46	3	12	0	0	0	100	233	0	33.3	0.03
2	4387	4460	11	LAUREL	0.20	2	66	66	3	4	4056	66	66	3	12	0	0	0	100	233	0	33.3	0.06
2	4462	4462	11	LAUREL	0.52	2	60	83	3	4	1800	60	83	3	12	0	0	0	100	233	0	33.3	0.17
2	4618	4618	11	BILLINGS	0.28	4	72	72	3	12	6307	72	72	3	12	0	0	0	0	0	0	0.0	0.00
2	4618	4621	11	BILLINGS	0.86	4	72	72	3	12	6999	72	73	3	12	0	0	0	0	0	1	0.1	0.00
2	4618	4630	11	BILLINGS	0.21	4	50	50	3	5	14873	50	68	3	12	0	0	0	100	217	26	34.3	0.07
2	4632	4632	11	BILLINGS	0.43	4	56	56	3	5	11780	56	68	3	12	0	0	0	100	217	18	33.5	0.14
2	4632	4636	11	BILLINGS	0.58	4	60	60	3	12	11790	60	68	3	12	0	0	0	100	100	12	21.2	0.12
2	4642	4642	11	BILLINGS	0.05	4	60	60	3	12	14130	60	68	3	12	0	0	0	100	100	12	21.2	0.01
2	4642	4643	11	BILLINGS	0.36	4	48	60	3	12	12925	48	68	3	12	0	0	0	100	100	12	21.2	0.07
2	4646	4646	11	BILLINGS	0.26	4	44	46	3	12	10365	48	68	3	12	0	0	0	117	100	32	24.9	0.06
2	4649	4649	11	BILLINGS	0.06	4	61	61	3	12	13573	61	68	3	12	0	0	0	0	0	10	1.0	0.00
2	4649	4650	11	BILLINGS	0.06	4	56	56	3	12	13573	56	68	3	12	0	0	0	0	0	18	1.8	0.00
2	4649	4651	11	BILLINGS	2.00	4	48	68	3	12	13630	48	68	3	12	0	0	0	0	0	0	0.0	0.00
2	4649	4671	11	BILLINGS	1.09	2	32	32	2	11	8224	48	68	3	12	0	0	0	167	25	53	24.5	0.26
2	5383	5672	12	FORSYTH	0.22	2	24	30	3	12	2104	24	44	3	12	0	0	0	100	100	32	23.2	0.05
2	5674	5674	12	FORSYTH	0.57	2	48	48	3	12	2226	48	48	3	12	0	0	0	100	100	0	20.0	0.11
2	6096	6105	12	MILES CTY	0.63	2	24	30	3	11	2097	24	44	3	12	0	0	0	50	25	32	10.7	0.06
2	6096	6111	12	MILES CTY	0.69	2	22	28	3	11	3075	24	44	3	12	0	0	0	147	117	36	30.0	0.20

2	6096	6118	12	MILES CTY	0.33	2	20	24	3	11	4219	24	44	3	12	0	0	0	161	117	45	32.3	0.10
2	6096	6121	12	MILES CTY	0.19	4	54	54	3	5	7412	54	68	3	12	0	0	0	100	217	21	33.8	0.06
2	6123	6123	12	MILES CTY	0.44	4	54	54	3	6	9019	54	68	3	12	0	0	0	133	200	21	35.4	0.15
2	6127	6127	12	MILES CTY	0.55	4	22	36	3	8	6523	48	68	3	12	0	0	0	224	167	47	43.8	0.24
2	6127	6133	12	MILES CTY	1.08	2	24	32	2	12	5064	24	44	3	12	0	0	0	167	100	27	29.4	0.31
2	6144	6144	12	MILES CTY	0.24	2	24	32	2	8	1409	24	44	3	12	0	0	0	167	167	27	36.1	0.08
2	6161	6802	12	PLEVNA	0.35	2	24	30	1	6	583	24	44	3	12	0	0	0	267	200	32	49.9	0.17
2	6161	6806	12	PLEVNA	0.40	2	22	30	1	6	657	24	44	3	12	0	0	0	269	200	32	50.1	0.20
2	6161	6926	12	BAKER	0.44	2	43	43	3	12	3999	43	44	3	12	0	0	0	0	0	2	0.2	0.00
2	6930	6930	12	BAKER	0.71	2	43	43	3	12	3031	43	44	3	12	0	0	0	0	0	2	0.2	0.00
2	6930	6937	12	BAKER	0.22	2	24	30	3	6	1848	24	44	3	12	0	0	0	133	200	32	36.5	0.08
2	7060	7060	9	BUTTE	0.40	2	24	40	1	3	5459	48	68	3	12	0	0	0	292	275	41	60.8	0.24
2	7060	7064	9	BUTTE	0.49	4	48	72	3	12	11409	48	72	3	12	0	0	0	0	0	0	0.0	0.00
2	7060	7068	9	BUTTE	1.13	4	70	70	1	3	13930	70	70	3	12	0	0	0	267	250	0	51.7	0.58
2	7060	7080	9	BUTTE	0.18	4	60	60	1	3	15379	48	68	3	12	0	0	0	258	250	12	52.0	0.09
2	7082	7082	9	BUTTE	0.56	4	60	60	1	3	7847	48	68	3	12	0	0	0	258	250	12	52.0	0.29
2	7082	7087	9	BUTTE	0.44	2	22	30	0	11	1123	24	44	3	12	0	0	0	294	117	32	44.3	0.19
2	7087	7087	9	BUTTE	0.32	4	44	44	2	11	12789	48	68	3	12	0	0	0	178	117	35	33.0	0.10
2	7087	7090	9	BUTTE	0.50	4	60	60	2	9	9557	60	68	3	12	0	0	0	167	150	12	32.9	0.16

DEFICIENCY RATINGS
URBAN PRIMARY SYSTEM

FEDERAL AID ROUTE	CONTROL SECTION	RATING SECTION	FINANCIAL DISTRICT	CITY OR URBAN AREA	SECTION LENGTH	PRESENT CONDITIONS							DESIGN STDS				PERCENT DEFICIENT					
						NO LANES	WIDTH		DEPTH		AVERAGE DAILY TRAFFIC		WIDTH		DEPTH		EXCESS GRADES	EXCESS CURVES	SIGHT DISTANCE		BASE	ROADWAY	TOTAL	EQUIVALENT DEFICIENT MILEAGE
							SURFACE	ROADWAY	SURFACE	BASE			SURFACE	ROADWAY	SURFACE	BASE								
2	7110	7110	10	BOZEMAN	1.82	2	0	0	0	0	0		24	44	3	12	100	100	8	300	300	100	90.8	1.65
2	7128	7128	11	BILLINGS	0.68	4	48	64	3	12	12487		48	68	3	12	0	0	0	0	0	6	0.6	0.00
2	7128	7135	11	BILLINGS	0.39	4	48	72	3	12	16138		48	72	3	12	0	0	0	0	0	0	0.0	0.00
2	7164	7164	11	COLUMBUS	0.29	2	24	44	3	12	4150		24	44	3	12	0	0	0	0	0	0	0.0	0.00
				TOTAL FAP 2	46.24																		25.3	11.71
3	151	151	9	LIMA	0.10	2	18	20	2	12	400		24	48	3	12	0	0	0	180	100	58	33.8	0.03
3	151	152	9	LIMA	0.93	2	22	24	3	5	400		24	48	3	12	0	0	0	117	217	50	38.4	0.35
3	602	631	9	DILLON	0.84	2	42	42	3	12	4809		42	44	3	12	0	0	0	0	0	5	0.5	0.00
3	602	639	9	DILLON	0.25	2	48	75	3	12	4916		48	75	3	12	0	0	0	0	0	0	0.0	0.00
3	602	641	9	DILLON	0.37	2	24	42	3	12	6590		24	44	3	12	0	0	0	0	0	5	0.5	0.00
3	1279	1279	9	BUTTE	0.60	4	48	70	3	12	13654		48	70	3	12	0	0	0	50	0	0	5.0	0.02
3	1279	1285	9	BUTTE	0.34	4	60	60	3	5	11551		60	68	3	12	0	0	0	100	217	12	32.9	0.11
3	1279	1288	9	BUTTE	0.41	4	60	60	3	5	3733		60	68	3	12	0	0	0	100	217	12	32.9	0.13
3	1279	1292	9	BUTTE	0.56	2	48	48	3	6	5257		48	48	3	12	0	0	0	0	150	0	15.0	0.08
3	1279	1298	9	BUTTE	0.59	2	24	24	2	9	5092		24	44	3	12	0	0	0	200	150	45	39.5	0.23
3	1279	1304	9	BUTTE	0.49	2	24	24	2	9	9665		24	44	3	12	0	0	0	200	150	45	39.5	0.19
3	1279	1308	9	BUTTE	0.54	2	24	30	2	6	4968		24	44	3	12	0	0	0	100	150	32	28.2	0.15
3	1279	1314	9	BUTTE	0.46	2	24	42	2	6	1778		24	44	3	12	0	0	0	100	150	5	25.5	0.11
3	1935	1935	7	HELENA	0.03	4	48	80	3	12	8403		48	80	3	12	0	0	0	0	0	0	0.0	0.00

DEFICIENCY RATINGS
URBAN PRIMARY SYSTEM

FEDERAL AID ROUTE	CONTROL SECTION	RATING SECTION	FINANCIAL DISTRICT	CITY OR URBAN AREA	SECTION LENGTH	PRESENT CONDITIONS					DESIGN STDS				PERCENT DEFICIENT							EQUIVALENT DEFICIENT MILEAGE
						NO LANES	WIDTH		DEPTH		AVERAGE DAILY TRAFFIC	WIDTH		DEPTH		EXCESS GRADES	EXCESS CURVES	SIGHT DISTANCE	SURFACE	BASE	ROADWAY	TOTAL	
							SURFACE	ROADWAY	SURFACE	BASE		SURFACE	ROADWAY	SURFACE	BASE								
3	1935	1936	7	HELENA	1.04	4	48	72	3	12	11096	48	72	3	12	0	0	0	0	0	0	0.0	0.00
3	1945	1946	7	HELENA	0.86	2	36	36	3	4	7409	48	68	3	12	0	0	0	150	233	47	43.0	0.37
3	1954	1955	7	HELENA	0.41	2	20	40	3	4	7181	48	68	3	12	0	0	0	217	233	41	49.1	0.20
3	1958	1959	7	HELENA	0.81	2	22	30	3	3	7617	48	68	3	12	0	0	0	224	250	56	53.0	0.43
3	1966	1967	7	HELENA	0.69	2	22	30	3	3	6531	48	68	3	12	0	0	0	224	250	56	53.0	0.36
3	1966	1974	7	HELENA	3.51	2	22	30	3	3	3660	24	44	3	12	0	0	0	147	250	32	42.9	1.50
3	2617	2619	6	CASCADE	0.47	2	20	24	3	3	221	24	44	3	12	0	0	0	133	250	45	42.8	0.20
3	2617	2624	6	CASCADE	0.19	2	34	34	3	3	589	34	44	3	12	0	0	0	100	250	23	37.3	0.06
3	2617	2626	6	CASCADE	0.10	2	50	50	3	3	1620	50	50	3	12	0	0	0	100	250	0	35.0	0.03
3	2617	2627	6	CASCADE	0.20	2	34	34	3	3	1239	34	44	3	12	0	0	0	100	250	23	37.3	0.07
3	2617	2629	6	CASCADE	0.14	2	22	24	3	12	985	24	44	3	12	0	0	0	117	100	45	26.2	0.03
3	2876	2876	6	GT FALLS	0.09	4	48	68	2	12	6909	48	68	3	12	0	0	0	100	0	0	10.0	0.00
3	2877	2877	6	GT FALLS	0.57	2	24	30	2	12	5854	48	68	3	12	0	0	0	233	100	56	38.9	0.22
3	2877	2883	6	GT FALLS	0.39	2	24	36	3	3	6000	48	68	3	12	0	0	0	200	250	47	49.7	0.19
3	2877	2887	6	GT FALLS	0.26	2	34	34	3	6	6000	48	68	3	12	0	0	0	158	200	50	40.8	0.10
3	2889	2889	6	GT FALLS	0.23	4	60	60	3	6	12049	60	68	3	12	0	0	0	100	200	12	31.2	0.07
3	2889	2891	6	GT FALLS	0.41	4	72	72	3	12	12049	72	72	3	12	0	0	0	0	0	0	0.0	0.00
3	2889	2895	6	GT FALLS	0.13	4	72	72	3	12	12049	72	72	3	12	0	0	0	0	0	0	0.0	0.00
3	2889	2896	6	GT FALLS	0.12	2	40	40	3	12	1709	40	44	3	12	0	0	0	0	0	9	0.9	0.00

DEFICIENCY RATINGS
URBAN PRIMARY SYSTEM

FEDERAL AID ROUTE	CONTROL SECTION	RATING SECTION	FINANCIAL DISTRICT	CITY OR URBAN AREA	SECTION LENGTH	PRESENT CONDITIONS						DESIGN STDS				PERCENT DEFICIENT							EQUIVALENT DEFICIENCY YEARS
						NO LANES	WIDTH SURFACE	WIDTH ROADWAY	DEPTH SURFACE	DEPTH BASE	AVERAGE DAILY TRAFFIC	WIDTH SURFACE	WIDTH ROADWAY	DEPTH SURFACE	DEPTH BASE	EXCESS GRADES	EXCESS CURVES	SIGHT DISTANCE	SURFACE	BASE	ROADWAY	TOTAL	
3	2889	2897	6	GT FALLS	0.58	2	26	30	3	4	1709	26	44	3	12	0	0	0	100	233	32	36.5	0.21
3	2889	2903	6	GT FALLS	0.13	2	26	36	3	12	1709	26	44	3	12	0	0	0	100	100	18	21.8	0.02
3	2889	2904	6	GT FALLS	0.15	4	48	72	3	12	3700	48	72	3	12	0	0	0	0	0	0	0.0	0.00
3	2889	2906	6	GT FALLS	0.79	2	26	36	3	12	3095	26	44	3	12	0	0	0	100	100	18	21.8	0.17
3	3070	3222	6	FAIRFIELD	0.09	2	20	22	3	6	1600	24	44	3	12	0	0	0	133	200	50	38.3	0.03
3	3070	3223	6	FAIRFIELD	0.21	2	22	40	3	6	1590	24	44	3	12	0	0	0	117	200	9	32.6	0.06
3	3070	3225	6	FAIRFIELD	0.23	2	72	72	3	6	2970	72	72	3	12	0	0	0	100	200	0	30.0	0.06
3	3070	3227	6	FAIRFIELD	0.15	2	22	32	3	6	1230	24	44	3	12	0	0	0	117	200	27	34.4	0.05
3	3070	3229	6	FAIRFIELD	0.18	2	20	22	3	6	949	24	44	3	12	0	0	0	133	200	50	38.3	0.06
3	3070	3394	6	CHOTEAU	0.31	2	24	36	3	9	1125	24	44	3	12	0	0	0	133	150	18	30.1	0.09
3	3070	3397	6	CHOTEAU	0.30	2	24	48	3	9	1377	24	48	3	12	0	47	49	133	150	0	37.9	0.11
3	3070	3400	6	CHOTEAU	0.12	2	46	96	3	9	1862	46	96	3	12	0	0	0	133	150	0	28.3	0.03
3	3402	3402	6	CHOTEAU	0.46	2	70	70	3	3	3964	70	70	3	12	0	0	0	100	250	0	35.0	0.16
3	3402	3407	6	CHOTEAU	0.27	2	24	30	3	4	2102	24	44	3	12	0	0	0	100	233	32	36.5	0.09
3	4092	4123	2	BROWNING	0.21	2	24	40	3	5	3065	24	44	3	12	0	23	48	100	217	9	39.7	0.08
3	4092	4125	2	BROWNING	0.30	2	24	68	3	4	4135	24	68	3	12	0	22	17	100	233	0	37.2	0.11
3	4092	4128	2	BROWNING	0.11	2	22	54	3	4	2962	24	54	3	12	0	0	0	117	233	0	35.0	0.03
3	4092	4129	2	BROWNING	0.10	2	22	32	3	4	2077	24	44	3	12	0	0	0	117	233	27	37.7	0.03
3	4633	4633	7	HELENA	0.53	4	64	64	3	12	13534	64	68	3	12	0	0	0	50	0	6	5.6	0.02

DEFICIENCY RATINGS
URBAN PRIMARY SYSTEM

FEDERAL AID ROUTE	CONTROL SECTION	RATING SECTION	FINANCIAL DISTRICT	CITY OR URBAN AREA	SECTION LENGTH	PRESENT CONDITIONS					AVERAGE DAILY TRAFFIC	DESIGN STDS				PERCENT DEFICIENT							EQUIVALENT DEFICIENT MILEAGE
						NO LANES	WIDTH SURFACE	WIDTH ROADWAY	DEPTH SURFACE	DEPTH BASE		WIDTH SURFACE	WIDTH ROADWAY	DEPTH SURFACE	DEPTH BASE	EXCESS GRADES	EXCESS CURVES	SIGHT DISTANCE	SURFACE	BASE	ROADWAY	TOTAL	
3	4638	4638	7	HELENA	0.74	2	24	30	2	3	5381	48	68	3	12	0	0	0	233	250	56	53.9	0.40
3	4646	4646	6	GT FALLS	0.10	4	48	70	2	12	15475	48	70	3	12	0	0	0	100	0	0	10.0	0.01
3	4646	4647	6	GT FALLS	0.22	4	48	68	2	12	15475	48	68	3	12	0	0	0	100	0	0	10.0	0.02
3	4646	4649	6	GT FALLS	0.45	4	48	68	2	12	15475	48	68	3	12	0	0	0	100	0	0	10.0	0.04
3	4646	4654	6	GT FALLS	0.40	4	48	68	2	12	15475	48	68	3	12	0	0	0	100	0	0	10.0	0.03
3	4658	4658	9	DILLON	0.10	2	48	48	1	3	125	48	48	3	12	0	0	0	233	250	0	48.3	0.04
				TOTAL FAP 3	24.36																	29.5	7.18
4	0	257	11	BRIDGER	0.07	2	24	44	3	12	2060	24	44	3	12	0	0	0	0	0	0	0.0	0.00
4	0	258	11	BRIDGER	0.47	2	48	80	3	12	2315	48	80	3	12	0	0	0	0	0	0	0.0	0.00
4	0	262	11	BRIDGER	0.07	2	24	30	3	4	2126	24	44	3	12	0	0	0	100	233	32	36.5	0.02
4	0	325	11	FROMBERG	0.20	2	24	32	2	12	1720	24	44	3	12	0	0	0	100	0	27	12.7	0.02
4	0	327	11	FROMBERG	0.23	2	24	44	2	12	1720	24	44	3	12	0	0	0	100	0	0	10.0	0.02
4	545	547	11	LAUREL	0.16	2	24	34	2	5	5220	24	44	3	12	0	0	0	200	217	23	44.0	0.06
4	545	549	11	LAUREL	0.09	2	28	28	3	5	5220	28	44	3	12	0	0	0	100	217	36	35.3	0.03
				TOTAL FAP 4	1.29																	11.6	0.15
5	275	326	1	ST IGNATS	0.15	2	24	32	3	12	1490	24	44	3	12	0	0	0	0	0	27	2.7	0.00
5	275	465	1	RONAN	0.77	2	44	44	3	12	4344	44	44	3	12	0	0	39	0	0	0	3.9	0.02
5	590	598	1	POLSON	0.48	2	24	40	3	12	4999	24	44	3	12	0	0	0	0	0	9	0.9	0.00
5	590	603	1	POLSON	0.39	2	24	38	3	12	5097	48	68	3	12	0	0	0	150	0	44	19.4	0.07

DEFICIENCY RATINGS
URBAN PRIMARY SYSTEM

FEDERAL AID ROUTE	CONTROL SECTION	RATING SECTION	FINANCIAL DISTRICT	CITY OR URBAN AREA	SECTION LENGTH	PRESENT CONDITIONS						DESIGN STDS				PERCENT DEFICIENT							EQUIVALENT DEFICIENT MILEAGE
						NO LANES	WIDTH		DEPTH		AVERAGE DAILY TRAFFIC	WIDTH		DEPTH		EXCESS GRADES	EXCESS CURVES	SIGHT DISTANCE	SURFACE	BASE	ROADWAY	TOTAL	
							SURFACE	ROADWAY	SURFACE	BASE		SURFACE	ROADWAY	SURFACE	BASE								
5	590	606	1	POLSON	0.29	2	24	44	3	12	2980	24	44	3	12	0	0	0	0	0	0	0.0	0.00
5	775	1101	1	KALISPELL	0.83	2	24	38	2	12	5275	24	44	3	12	0	0	0	100	0	14	11.4	0.09
5	775	1109	1	KALISPELL	0.56	2	24	38	2	12	6605	48	68	3	12	0	0	0	200	0	44	24.4	0.13
5	775	1114	1	KALISPELL	1.08	4	48	60	3	12	11760	48	68	3	12	0	0	0	100	100	12	21.2	0.22
5	1126	1126	1	KALISPELL	0.39	4	48	60	3	12	7470	48	68	3	12	0	0	0	100	100	12	21.2	0.08
5	1126	1129	1	KALISPELL	0.50	4	48	64	3	12	4668	48	68	3	12	0	0	0	0	0	6	0.6	0.00
5	1126	1134	1	KALISPELL	1.02	2	24	36	3	12	3611	24	44	3	12	0	0	0	0	0	18	1.8	0.01
5	1254	1266	1	WHITEFISH	0.47	2	24	36	3	12	5276	24	44	3	12	0	0	0	0	0	18	1.8	0.00
5	1254	1271	1	WHITEFISH	0.28	2	40	40	3	12	6315	40	44	3	12	0	0	0	0	0	9	0.9	0.00
5	1254	1274	1	WHITEFISH	0.20	2	46	46	3	5	5982	46	46	3	12	0	0	0	100	217	0	31.7	0.06
5	1254	1276	1	WHITEFISH	0.16	2	22	30	3	5	4534	24	44	3	12	0	0	0	117	217	32	36.6	0.05
5	1254	1277	1	WHITEFISH	0.41	2	22	23	3	6	3555	24	44	3	12	0	0	0	208	250	48	50.6	0.20
5	1254	1783	1	EUREKA	0.48	2	22	24	2	5	1517	24	44	3	12	0	0	0	178	217	45	44.0	0.20
5	1254	1788	1	EUREKA	0.56	2	24	30	3	5	1823	24	44	3	12	3	25	27	133	217	32	43.7	0.24
5	1254	1794	1	EUREKA	0.33	2	24	30	3	5	3063	24	44	3	12	14	0	15	100	217	32	37.8	0.12
5	1254	1797	1	EUREKA	0.19	2	24	50	3	6	2103	24	50	3	12	0	0	134	100	200	0	43.4	0.08
				TOTAL FAP 5	9.54																	16.5	1.57
6	0	505	8	THMPSN FL	0.40	2	24	32	2	12	3135	24	44	3	12	0	0	0	167	100	27	29.4	0.11
6	0	509	8	THMPSN FL	0.65	2	24	40	3	5	2487	24	44	3	12	0	0	0	133	217	9	35.9	0.23

6	0	757	8	PLAINS	0.45	2	24	40	3	5	2551	24	44	3	12	0	0	0	0	175	9	18.4	0.08
6	0	761	8	PLAINS	0.10	2	20	30	3	3	2478	24	44	3	12	0	0	0	133	250	32	41.5	0.04
				TOTAL FAP 6	1.60																	28.8	0.46
7	1	305	8	OARBY	0.12	2	22	26	2	6	2430	24	44	3	12	0	0	0	208	200	41	44.9	0.05
7	1	306	8	OARBY	0.28	2	22	42	3	4	2715	24	44	3	12	0	0	0	117	233	5	35.5	0.10
7	1	308	8	DARBY	0.32	2	22	36	3	4	2255	24	44	3	12	0	0	0	224	267	18	50.9	0.16
7	445	466	8	HAMILTON	0.70	2	24	36	3	12	5608	24	44	3	12	0	0	0	100	100	18	21.8	0.15
7	445	473	8	HAMILTON	0.02	2	60	60	3	6	5880	60	60	3	12	0	0	0	100	200	0	30.0	0.00
7	445	474	8	HAMILTON	0.66	2	24	36	3	10	5684	24	44	3	12	0	0	0	100	133	18	25.1	0.16
7	445	903	8	MISSOULA	0.10	4	48	68	3	12	8215	48	68	3	12	0	0	0	0	0	0	0.0	0.00
7	445	904	8	MISSOULA	0.38	4	88	88	3	12	8215	88	88	3	12	0	0	0	0	0	0	0.0	0.00
7	445	908	8	MISSOULA	0.64	4	88	88	3	12	8329	88	88	3	12	0	0	0	0	0	0	0.0	0.00
7	445	914	8	MISSOULA	0.11	4	88	88	3	12	9844	88	88	3	12	0	0	0	0	0	0	0.0	0.00
7	445	915	8	MISSOULA	0.04	4	88	88	3	12	11360	88	88	3	12	0	0	0	0	0	0	0.0	0.00
7	445	916	8	MISSOULA	0.50	4	40	54	3	2	12592	48	68	3	12	0	0	0	133	267	21	42.1	0.20
7	445	920	8	MISSOULA	0.66	4	40	54	3	2	13288	48	68	3	12	0	0	0	133	267	21	42.1	0.27
7	928	928	8	MISSOULA	0.40	4	48	56	3	2	18793	48	68	3	12	0	0	0	100	267	18	38.5	0.15
7	928	931	8	MISSOULA	0.65	2	24	40	1	4	18114	48	68	3	12	0	0	0	283	233	41	55.7	0.36
7	928	937	8	MISSOULA	0.11	4	48	55	2	6	18114	48	68	3	12	0	0	0	100	150	19	26.9	0.03

DEFICIENCY RATINGS
URBAN PRIMARY SYSTEM

FEDERAL AID ROUTE	CONTROL SECTION	RATING SECTION	FINANCIAL DISTRICT	CITY OR URBAN AREA	SECTION LENGTH	PRESENT CONDITIONS						DESIGN STDS				PERCENT DEFICIENT							EQUIVALENT DEFICIENCY MILEAGE
						NO LANES	WIDTH		DEPTH		AVERAGE DAILY TRAFFIC	WIDTH		DEPTH		EXCESS GRADES	EXCESS CURVES	SIGHT DISTANCE	SURFACE	BASE	ROADWAY	TOTAL	
							SURFACE	ROADWAY	SURFACE	BASE		SURFACE	ROADWAY	SURFACE	BASE								
7	940	940	8	MISSOULA	0.55	4	48	66	2	10	16753	48	68	3	12	0	0	0	100	50	3	15.3	0.08
7	946	946	8	MISSOULA	0.21	2	24	50	3	6	8126	48	68	3	12	0	0	0	150	150	26	32.6	0.06
7	946	948	8	MISSOULA	0.90	4	48	68	2	2	12198	48	68	3	12	0	0	0	167	267	0	43.4	0.38
7	946	957	8	MISSOULA	0.33	2	24	30	3	5	9833	48	68	3	12	0	0	0	217	217	56	49.0	0.16
7	960	960	8	MISSOULA	0.23	4	40	54	2	2	9066	48	68	3	12	0	0	0	189	267	21	47.7	0.10
7	960	962	8	MISSOULA	0.26	2	30	30	3	6	8967	48	68	3	12	0	0	0	175	200	56	43.1	0.11
7	960	964	8	MISSOULA	0.07	2	24	44	3	12	5594	24	44	3	12	0	0	0	0	0	0	0.0	0.00
7	965	965	8	MISSOULA	0.57	4	48	68	3	12	7351	48	68	3	12	0	0	0	0	0	0	0.0	0.00
7	965	971	8	MISSOULA	0.26	4	48	68	3	12	16016	48	68	3	12	0	0	0	0	0	0	0.0	0.00
				TOTAL FAP 7	9.07																	27.8	2.52
8	0	396	7	HELENA	0.95	2	20	30	2	2	2159	24	44	3	12	0	0	0	189	267	32	48.8	0.46
8	0	405	7	HELENA	0.12	4	72	72	3	12	2159	72	72	3	12	0	0	0	0	0	0	0.0	0.00
8	0	406	7	HELENA	1.29	4	72	72	3	12	4974	72	72	3	12	0	0	0	0	0	0	0.0	0.00
8	0	418	7	HELENA	1.11	4	72	72	3	12	9888	72	72	3	12	0	0	0	0	0	0	0.0	0.00
8	430	430	7	HELENA	0.51	4	48	60	2	8	11494	48	68	3	12	0	0	0	150	100	12	26.2	0.13
8	455	455	7	HELENA	0.51	4	48	60	3	12	4730	48	68	3	12	0	0	0	0	0	12	1.2	0.00
8	455	460	7	HELENA	0.47	4	24	30	3	6	4730	48	68	3	12	0	0	0	217	200	56	47.3	0.22
8	455	485	7	E HELENA	0.31	2	24	30	3	6	4493	24	44	3	12	0	0	0	133	200	32	36.5	0.11
8	455	488	7	E HELENA	0.69	2	59	59	3	6	5940	59	59	3	12	0	0	0	133	200	0	33.3	0.23

8	455	494	7	E HELENA	0.28	2	24	30	3	5	3627	24	44	3	12	0	0	0	133	217	32	38.2	0.10
8	455	769	7	TOWNSEND	0.56	2	32	32	3	10	3461	32	44	3	12	0	0	0	0	50	27	7.7	0.04
8	775	775	7	TOWNSENO	0.55	2	24	32	3	11	1802	24	44	3	12	0	0	0	50	25	27	10.2	0.05
8	1094	1094	7	HELENA	0.44	4	74	74	3	12	12600	74	74	3	12	0	0	0	0	0	0	0.0	0.00
8	1098	1098	7	HELENA	0.54	4	60	60	3	12	9268	60	68	3	12	0	0	0	50	0	12	6.2	0.03
				TOTAL FAP 8	8.33																	16.4	1.37
9	399	640	6	CHOTEAU	0.43	2	22	24	2	4	1186	24	44	3	12	0	20	11	208	233	45	51.7	0.22
9	399	644	6	CHOTEAU	0.12	2	24	36	2	4	1186	24	44	3	12	0	0	0	200	233	18	45.1	0.05
9	399	645	6	CHOTEAU	0.16	2	34	34	2	4	1584	34	44	3	12	0	0	0	200	233	23	45.6	0.07
9	399	646	6	CHOTEAU	0.03	2	34	48	2	4	1379	34	48	3	12	0	0	0	200	233	0	43.3	0.01
				TOTAL FAP 9	0.74																	47.3	0.35
10	0	0	6	GT FALLS	0.24	4	60	60	3	6	13293	60	68	3	12	0	0	0	100	200	12	31.2	0.07
10	2	2	6	GT FALLS	0.32	4	42	42	3	6	18959	48	68	3	12	0	9	16	125	200	38	38.8	0.12
10	5	5	6	GT FALLS	0.20	4	48	68	3	4	3097	48	68	3	12	0	0	0	0	200	0	20.0	0.03
10	7	7	6	GT FALLS	0.69	4	40	40	3	5	3097	48	68	3	12	3	3	7	133	217	41	40.4	0.27
10	7	13	6	GT FALLS	0.15	2	20	30	3	10	3097	24	44	3	12	51	95	100	133	133	32	54.4	0.08
10	15	15	6	GT FALLS	0.41	2	20	30	3	10	2668	24	44	3	12	0	0	12	133	133	32	31.0	0.12
10	15	19	6	GT FALLS	0.41	4	32	40	3	8	11627	48	68	3	12	0	0	0	167	167	41	37.5	0.15
10	23	23	6	GT FALLS	0.86	2	32	34	3	8	3432	32	44	3	12	0	0	0	100	167	23	29.0	0.24

FEDERAL AID ROUTE	CONTROL SECTION	RATING	F	URBAN AREA																		
10	32	32	6	GT FALLS	0.26	4	48	64	3	12	2710	48	68	3	12	0	0	0	0	0	6	0.6	0.00
10	32	793	6	BIG SANDY	0.22	2	22	24	1	5	1767	24	44	3	12	0	0	0	269	217	45	53.1	0.11
10	32	795	6	BIG SANDY	0.42	2	24	26	2	9	1393	24	44	3	12	0	0	0	200	150	41	39.1	0.16
10	1111	1111	6	GT FALLS	0.91	4	70	70	3	8	10681	70	70	3	12	0	0	0	0	100	0	10.0	0.09
10	1120	1120	6	GT FALLS	0.86	4	70	70	3	12	10948	70	70	3	12	0	0	0	0	0	0	0.0	0.00
10	1120	1129	6	GT FALLS	1.09	4	62	62	3	12	10303	62	68	3	12	0	0	0	0	0	9	0.9	0.00
				TOTAL FAP 10	7.04																	20.5	1.44
11	0	518	10	LVNGSTN	1.10	2	32	32	3	12	3898	32	44	3	12	0	0	0	0	0	27	2.7	0.02
11	0	529	10	LVNGSTN	0.14	2	68	68	3	12	3898	68	68	3	12	0	0	0	0	0	0	0.0	0.00
11	530	530	10	LVNGSTN	0.17	4	68	68	3	12	3904	68	68	3	12	0	0	0	0	0	0	0.0	0.00
11	530	531	10	LVNGSTN	0.51	2	24	42	3	12	6019	48	68	3	12	0	0	0	150	0	38	18.8	0.09
11	530	536	10	LVNGSTN	0.39	2	36	44	3	12	6019	48	68	3	12	0	0	0	75	0	35	11.0	0.04
11	541	749	10	CLYD PARK	0.17	2	20	30	2	5	843	24	44	3	12	0	0	0	217	217	32	46.6	0.07
11	541	750	10	CLYD PARK	0.27	2	20	40	2	5	843	24	44	3	12	0	0	18	217	217	9	46.1	0.12
11	541	752	10	CLYD PARK	0.04	2	20	24	3	6	843	24	44	3	12	0	0	0	161	200	45	40.6	0.01
11	1175	1256	10	W SUL SPG	0.47	2	40	40	3	12	1243	40	40	3	12	0	0	0	0	0	0	0.0	0.00
11	1175	1260	10	W SUL SPG	0.52	2	55	55	3	12	2270	55	55	3	12	0	0	0	0	0	0	0.0	0.00
11	1291	1648	6	NEIHART	0.64	2	28	28	1	12	400	28	44	3	12	0	0	0	230	0	36	26.6	0.17
11	1291	1654	6	NEIHART	0.98	2	20	24	2	5	475	24	44	3	12	0	0	0	217	217	45	47.9	0.46

DEFICIENCY RATINGS
URBAN PRIMARY SYSTEM

GENERAL AREA	NUMBER SECTION	NUMBER SECTION	FINANCIAL DISTRICT	AREA	SECTION LENGTH	PRESENT CONDITIONS					DESIGN STDS				PERCENT DEFICIENT							EQUIVALENT DEFICIENT MILEAGE
						NO LANES	WIDTH SURFACE	WIDTH ROADWAY	DEPTH SURFACE	DEPTH BASE	AVERAGE DAILY TRAFFIC	WIDTH SURFACE	WIDTH ROADWAY	DEPTH SURFACE	DEPTH BASE	EXCESS GRADES	EXCESS CURVES	SIGHT DISTANCE	SURFACE	BASE	ROADWAY	TOTAL	
11	1291	1663	6	NEIHART	1.53	2	22	26	2	4	425	24	44	3	12	0	24	13	117	200	41	39.5	0.60
11	2007	2184	6	GT FALLS	1.85	2	24	38	3	12	3272	48	68	3	12	3	0	0	217	100	44	36.4	0.67
11	2007	2202	6	GT FALLS	0.08	2	48	82	3	12	3312	48	82	3	12	0	0	65	50	0	0	11.5	0.00
11	2203	2203	6	GT FALLS	0.75	4	48	72	3	12	6552	48	68	3	12	0	0	0	0	0	0	0.0	0.00
11	2203	2210	6	GT FALLS	1.40	4	48	86	3	12	7083	48	86	3	12	0	1	4	0	0	0	0.5	0.00
11	2203	2224	6	GT FALLS	0.03	4	48	86	3	12	7615	48	86	3	12	0	0	0	0	0	0	0.0	0.00
11	2203	2225	6	GT FALLS	0.07	4	48	65	3	11	9322	48	68	3	12	0	0	0	0	25	4	2.9	0.00
11	2203	2226	6	GT FALLS	1.78	4	48	68	3	11	13690	48	68	3	12	0	0	0	0	25	0	2.5	0.04
11	2244	2244	6	GT FALLS	1.14	4	48	64	3	9	17040	48	68	3	12	0	0	0	100	150	6	25.6	0.29
				TOTAL FAP 11	14.03																	18.4	2.58
12	0	86	10	W YLWSTN	0.67	2	18	50	3	2	2003	24	50	3	12	0	0	0	238	283	0	52.1	0.35
				TOTAL FAP 12	0.67																	52.2	0.35
13	0	486	9	ENNIS	0.57	2	70	70	2	4	2196	70	70	3	12	0	10	9	200	233	0	45.2	0.25
13	492	492	9	ENNIS	0.05	2	22	30	2	4	1300	24	44	3	12	0	0	0	208	233	32	47.3	0.02
				TOTAL FAP 13	0.62																	43.5	0.27
14	0	0	7	TOWNSENO	0.34	2	56	56	3	12	2636	56	56	3	12	0	0	0	0	0	0	0.0	0.00
14	0	3	7	TOWNSENO	0.26	2	51	51	3	12	3202	51	51	3	12	0	0	0	0	0	0	0.0	0.00
14	0	6	7	TOWNSENO	0.28	2	32	32	3	12	1078	32	44	3	12	0	0	0	0	0	27	2.7	0.00
14	450	994	10	HARLOWTON	0.11	2	45	45	3	12	1767	45	45	3	12	0	0	0	0	0	0	0.0	0.00

14	995	995	10	HARLOWTON	0.89	2	45	45	3	12	2363	45	45	3	12	0	0	0	0	0	0	0.0	0.00
14	1008	1295	11	RYEGATE	1.00	2	28	30	1	12	1100	28	44	3	12	0	0	0	230	0	32	26.2	0.26
14	1460	1685	11	ROUNDUP	0.39	2	45	45	2	6	2820	45	45	3	12	0	5	13	200	200	0	41.8	0.16
14	1460	1688	11	ROUNDUP	0.28	2	66	66	3	6	4673	66	68	3	12	0	0	0	100	200	3	30.3	0.08
14	1460	1690	11	ROUNDUP	0.28	2	77	77	3	6	5014	77	77	3	12	0	7	18	133	200	0	35.8	0.09
14	1694	1694	11	ROUNDUP	0.71	2	21	26	3	9	1014	24	44	3	12	0	0	0	154	150	41	34.5	0.24
14	1694	2037	11	MELSTONE	0.40	2	24	26	2	11	715	24	44	3	12	0	0	0	153	117	41	31.1	0.12
14	1694	2041	11	MELSTONE	0.50	2	24	40	1	12	715	24	44	3	12	0	0	0	267	100	9	37.6	0.18
14	1694	2046	11	MELSTONE	0.55	2	24	30	1	12	715	24	44	3	12	0	0	0	267	100	32	39.9	0.22
14	1694	2051	12	FORSYTH	0.32	2	84	84	1	12	931	84	84	3	12	0	0	0	230	0	0	23.0	0.07
				TOTAL FAP 14	6.31																	22.5	1.42
15	793	808	5	LEWISTOWN	0.13	2	24	32	3	12	2173	24	44	3	12	0	0	0	50	0	27	7.7	0.01
15	793	809	5	LEWISTOWN	1.11	2	53	53	3	12	4648	53	53	3	12	0	0	0	0	0	0	0.0	0.00
15	820	820	5	LEWISTOWN	0.14	2	33	33	3	12	6025	48	68	3	12	0	0	0	94	0	51	14.5	0.02
15	820	821	5	LEWISTOWN	0.72	2	49	49	3	9	3736	49	49	3	12	0	3	28	0	75	0	10.6	0.07
15	1129	1355	5	WINNETT	0.18	2	18	24	3	3	382	24	44	3	12	0	0	0	150	250	45	44.5	0.08
15	1129	1356	5	WINNETT	0.71	2	18	24	3	3	395	24	44	3	12	0	0	0	150	250	45	44.5	0.31
15	2121	2124	5	JORDAN	0.48	2	52	52	3	5	1616	52	52	3	12	0	0	0	100	217	0	31.7	0.15
15	2121	2128	5	JORDAN	0.15	2	22	24	3	5	740	24	44	3	12	0	100	34	117	217	45	51.3	0.07

FEDERAL ROUTE	CONTROL SECTION	RATING SECTION	URBAN AREA	SECTION LENGTH	PRESENT CONDITION: NO. LANES	WIDTH SURFACE	WIDTH ROADWAY	DEPTH SURFACE	DEPTH BASE	ADT TRAFFIC	DESIGN STD: WIDTH SURFACE	WIDTH ROADWAY	DEPTH SURFACE	DEPTH BASE	PERCENT DEFICIENT: EXCESS GRADE	EXCESS CURVE	SIGHT DISTANCE	SURFACE	BASE	ROADWAY	TOTAL	EQUIVALENT DEFICIENCY MILES
15	2485	2784	4 CIRCLE	0.33	2	24	24	2	6	890	24	44	3	12	0	0	0	187	200	45	43.2	0.14
15	2485	2787	4 CIRCLE	0.27	2	24	46	3	12	1237	24	46	3	12	0	0	0	0	0	0	0.0	0.00
15	2485	2789	4 CIRCLE	0.54	2	24	44	3	12	2126	24	44	3	12	0	0	0	0	0	0	0.0	0.00
15	2795	2795	4 CIRCLE	0.26	2	24	40	3	12	709	24	44	3	12	0	66	39	0	0	9	11.4	0.02
15	3250	3250	4 GLENDIVE	1.33	2	32	36	3	12	2964	32	44	3	12	0	0	0	0	0	18	1.8	0.02
15	3259	3259	4 GLENDIVE	0.68	4	72	72	3	12	6720	72	72	3	12	0	0	0	0	0	0	0.0	0.00
15	3266	3266	4 GLENDIVE	0.05	4	72	72	3	12	8400	72	72	3	12	0	0	0	0	0	0	0.0	0.00
15	3266	3267	4 GLENDIVE	0.38	4	72	72	3	12	7782	72	72	3	12	0	0	0	0	0	0	0.0	0.00
15	3266	3270	4 GLENDIVE	0.67	2	56	56	3	12	6588	56	68	3	12	0	0	0	0	0	18	1.8	0.01
15	3266	3276	4 GLENDIVE	0.65	4	60	60	3	6	6739	60	68	3	12	0	0	0	0	150	12	16.2	0.10
15	3266	3283	4 GLENOIVE	0.90	4	56	56	3	12	1971	56	68	3	12	0	0	0	0	0	18	1.8	0.01
15	3554	3554	12 WIBAUX	0.17	2	24	44	3	12	646	24	44	3	12	0	0	0	0	0	0	0.0	0.00
15	3554	3556	12 WIBAUX	0.17	2	24	36	3	11	976	24	44	3	12	0	0	0	133	117	18	26.8	0.04
15	3558	3558	12 WIBAUX	0.39	2	24	30	3	11	901	24	44	3	12	0	0	0	133	117	32	28.2	0.11
15	3558	3562	12 WIBAUX	0.13	2	24	44	3	12	842	24	44	3	12	0	0	0	0	0	0	0.0	0.00
15	3640	3657	5 LEWISTOWN	0.50	2	24	28	3	12	1874	24	44	3	12	0	0	0	0	0	36	3.6	0.01
15	3640	3662	5 LEWISTOWN	0.25	2	24	30	3	12	2578	24	44	3	12	0	0	0	0	0	32	3.2	0.00
15	3640	3664	5 LEWISTOWN	0.26	2	24	28	3	12	2633	24	44	3	12	0	0	0	100	100	36	23.6	0.06
15	3640	3667	5 LEWISTOWN	0.25	2	24	36	3	12	2688	24	44	3	12	0	0	0	100	100	18	21.8	0.05

DEFICIENCY RATINGS
URBAN PRIMARY SYSTEM

FEDERAL AID ROUTE	CONTROL SECTION	RATING SECTION	FINANCIAL DISTRICT	CITY OR URBAN AREA	SECTION LENGTH	PRESENT CONDITIONS						DESIGN STDS				PERCENT DEFICIENT							EQUIVALENT DEFICIENT MILEAGE
						NO LANES	WIDTH SURFACE	WIDTH ROADWAY	DEPTH SURFACE	DEPTH BASE	AVERAGE DAILY TRAFFIC	WIDTH SURFACE	WIDTH ROADWAY	DEPTH SURFACE	DEPTH BASE	EXCESS GRADES	EXCESS CURVES	SIGHT DISTANCE	SURFACE	BASE	ROADWAY	TOTAL	
				TOTAL FAP 15	11.80																	10.8	1.28
16	549	561	11	HARDIN	0.14	2	26	40	3	5	3135	26	44	3	12	0	0	0	133	217	9	35.9	0.04
16	549	562	11	HARDIN	0.09	2	40	40	3	5	3860	40	44	3	12	0	0	0	100	217	9	32.6	0.02
16	549	563	11	HARDIN	0.78	2	40	40	3	12	2110	40	48	3	12	0	0	0	0	0	17	1.7	0.01
16	1039	1039	11	BILLINGS	1.48	2	28	40	2	6	9074	48	68	3	12	0	0	0	222	200	41	46.3	0.68
16	1539	1539	11	ROUNDUP	0.25	2	69	69	3	7	3127	69	69	3	12	0	30	40	133	183	0	38.6	0.09
16	1539	1541	11	ROUNDUP	0.26	2	22	36	3	7	2307	24	44	3	12	0	0	0	147	183	18	34.8	0.09
16	1539	1543	11	ROUNDUP	0.15	2	24	30	3	12	1040	24	44	3	12	0	0	0	133	100	32	26.5	0.04
16	2206	3109	3	MALTA	0.43	2	48	48	2	7	3313	48	48	3	12	0	0	0	167	183	0	35.0	0.15
16	2206	3113	3	MALTA	0.16	2	54	54	1	3	4689	54	54	3	12	0	0	0	267	250	0	51.7	0.08
16	2206	3114	3	MALTA	0.09	2	30	30	2	12	4540	30	44	3	12	0	0	0	100	0	32	13.2	0.01
				TOTAL FAP 16	3.83																	31.6	1.21
17	0	3	12	MILES CTY	0.38	2	24	30	2	12	1528	24	44	3	12	0	0	0	167	100	32	29.9	0.11
17	186	355	4	TERRY	1.00	2	24	30	3	7	1277	24	48	3	12	0	0	0	100	183	38	32.1	0.32
17	365	710	4	GLENDIVE	0.78	4	52	88	3	12	1025	52	88	3	12	0	0	0	0	0	0	0.0	0.00
				TOTAL FAP 17	2.16																	19.9	0.43
18	0	0	12	MILES CTY	0.33	2	50	50	3	5	4309	50	50	3	12	0	0	0	100	217	0	31.7	0.10
18	0	3	12	MILES CTY	0.27	2	48	48	2	30	3914	48	48	3	12	0	0	0	200	0	0	20.0	0.05
18	0	5	12	MILES CTY	0.37	2	46	46	1	12	2709	46	46	3	12	0	0	0	230	0	0	23.0	0.08

			TOTAL FAP 18	0.97																		23.7	0.23
19	55	71	9	ANACONOA	1.81	4	48	68	3	12	10075	48	68	3	12	0	0	0	0	0	0	0.0	0.00
19	55	89	9	ANACONOA	0.46	2	50	50	3	12	6086	50	68	3	12	0	0	0	0	0	26	2.6	0.01
19	55	93	9	ANACONOA	0.55	2	93	93	2	10	4553	93	93	3	12	0	0	0	100	50	0	15.0	0.08
19	55	98	9	ANACONOA	2.39	2	24	28	3	12	3778	24	44	3	12	0	0	0	0	0	36	3.6	0.08
19	316	635	8	ORUMMONO	0.29	2	32	32	3	12	600	32	44	3	12	0	0	0	0	0	27	2.7	0.00
			TOTAL FAP 19	5.50																		3.1	0.17
20	0	0	4	GLENOIVE	0.60	2	24	40	3	12	2528	24	44	3	12	0	0	0	0	0	9	0.9	0.00
20	6	6	4	GLENDIVE	0.25	2	24	40	3	12	2523	24	44	3	12	0	0	0	0	0	9	0.9	0.00
20	6	8	4	GLENOIVE	0.90	2	40	44	3	12	1901	24	44	3	12	0	0	0	0	0	0	0.0	0.00
20	499	517	4	SIONEY	0.47	2	60	60	3	12	4347	60	60	3	12	0	0	0	0	0	0	0.0	0.00
20	499	522	4	SIONEY	0.21	2	58	58	3	6	5906	58	58	3	12	0	0	0	0	150	0	15.0	0.03
20	524	524	4	SIONEY	0.13	2	44	60	3	6	3094	44	60	3	12	0	0	0	100	200	0	30.0	0.04
20	524	625	4	FAIRVIEW	0.28	2	20	24	3	8	1510	24	44	3	12	0	0	0	161	167	45	37.3	0.10
20	524	628	4	FAIRVIEW	0.36	2	20	26	3	8	1551	24	44	3	12	0	0	0	161	167	41	36.9	0.13
20	524	632	4	FAIRVIEW	0.29	2	20	24	3	6	1551	24	44	3	12	0	0	0	161	200	45	40.6	0.11
20	524	635	4	FAIRVIEW	0.21	2	64	64	3	7	3202	64	64	3	12	0	0	0	50	125	0	17.5	0.03
20	524	637	4	FAIRVIEW	0.21	2	63	63	2	12	2225	63	63	3	12	0	0	0	100	0	0	10.0	0.02
			TOTAL FAP 20	3.91																		11.8	0.46

DEFICIENCY RATINGS
URBAN PRIMARY SYSTEM

FEDERAL AID ROUTE	CONTROL SECTION	RATING SECTION	FINANCIAL DISTRICT	CITY OR URBAN AREA	SECTION LENGTH	PRESENT CONDITIONS						DESIGN STDS				PERCENT DEFICIENT							
						NO LANES	WIDTH		DEPTH		AVERAGE DAILY TRAFFIC	WIDTH		DEPTH		EXCESS GRADES	EXCESS CURVES	SIGHT DISTANCE	SURFACE	BASE	ROADWAY	TOTAL	EQUIVALENT DEFICIENT MILEAGE
							SURFACE	ROADWAY	SURFACE	BASE		SURFACE	ROADWAY	SURFACE	BASE								
21	0	475	6	CONRAD	0.14	2	44	44	3	12	2546	44	44	3	12	0	0	0	0	0	0	0.0	0.00
21	0	476	6	CONRAD	0.38	2	56	56	3	12	3143	56	56	3	12	0	0	0	0	0	0	0.0	0.00
21	0	480	6	CONRAD	0.47	2	44	44	3	12	4580	44	44	3	12	0	0	0	0	0	0	0.0	0.00
21	0	484	6	CONRAD	0.06	2	32	32	3	12	4909	32	44	3	12	0	0	0	0	0	27	2.7	0.00
21	0	485	6	CONRAD	0.15	2	44	44	3	12	4244	44	44	3	12	0	0	0	0	0	0	0.0	0.00
21	0	487	6	CONRAD	0.07	2	32	32	3	12	5387	34	44	3	12	0	0	0	18	0	27	4.5	0.00
21	749	749	2	SHELBY	0.46	2	24	30	3	7	2837	24	44	3	12	0	0	0	133	183	32	34.8	0.16
21	749	754	2	SHELBY	0.25	2	22	30	3	5	1808	24	44	3	12	0	0	0	147	217	32	39.6	0.09
				TOTAL FAP 21	1.98																	12.6	0.25
22	0	0	3	SCOBEY	0.35	2	46	46	3	12	1750	46	46	3	12	0	0	0	0	0	0	0.0	0.00
22	0	3	3	SCOBEY	0.17	2	32	32	3	12	1490	32	44	3	12	0	0	0	0	0	27	2.7	0.00
22	0	411	3	PLENTYWD	1.19	2	47	47	3	12	4880	47	47	3	12	0	0	0	0	0	0	0.0	0.00
22	433	633	3	MEDICNE LK	0.06	2	32	36	3	12	675	32	44	3	12	0	0	0	0	0	18	1.8	0.00
22	433	636	3	MDICNE LK	0.13	2	32	36	3	12	625	32	44	3	12	0	0	0	0	0	18	1.8	0.00
22	433	637	3	MDICNE LK	0.14	2	20	24	1	5	625	24	32	3	12	0	0	0	272	217	25	51.4	0.07
22	433	755	3	FROID	0.02	2	32	32	3	12	750	32	44	3	12	0	0	0	0	0	27	2.7	0.00
22	433	885	3	CLBERTSON	0.13	2	43	43	3	12	650	43	44	3	12	0	0	0	0	0	2	0.2	0.00
22	886	886	3	CLBERTSON	0.55	2	44	44	3	12	1770	44	44	3	12	0	0	0	0	0	0	0.0	0.00
22	886	891	3	CLBERTSON	0.32	2	32	32	3	12	1890	32	44	3	12	0	0	0	0	0	27	2.7	0.00

22	886	1250	4	SIDNEY	0.68	2	24	36	3	6	2871	24	44	3	12	0	0	0	120	200	18	33.8	0.23
22	886	1257	4	SIDNEY	0.35	2	48	48	3	11	2408	48	48	3	12	0	11	14	120	117	0	26.2	0.09
				TOTAL FAP 22	4.09																	9.5	0.39
23	0	0	12	MILES CTY	0.48	4	48	48	3	6	5145	48	68	3	12	0	0	0	100	200	29	32.9	0.15
23	0	5	12	MILES CTY	0.28	2	22	26	2	8	2689	24	44	3	12	0	0	0	208	167	41	41.6	0.11
23	0	8	12	MILES CTY	0.59	2	22	25	2	5	2689	24	44	3	12	5	15	51	208	217	43	53.9	0.31
23	0	13	12	MILES CITY	0.25	2	24	26	2	5	1776	24	44	0	12	0	0	0	0	217	41	25.8	0.06
23	763	791	12	8ROADUS	0.23	2	20	24	1	2	2478	24	44	3	12	0	0	22	272	267	45	60.6	0.13
23	763	793	12	8ROADUS	0.34	2	24	42	3	7	1960	24	44	3	12	0	6	29	100	183	5	32.3	0.10
				TOTAL FAP 23	2.17																	39.6	0.86
25	0	1	4	CIRCLE	0.05	2	30	30	3	12	680	30	44	3	12	0	0	96	0	0	32	12.8	0.00
25	469	524	3	WLF POINT	0.23	2	66	66	3	6	1973	66	66	3	12	0	0	0	133	200	0	33.3	0.07
25	469	526	3	WLF POINT	0.06	2	63	63	3	7	6468	63	63	3	12	0	0	0	133	183	0	31.6	0.01
25	469	527	3	WLF POINT	0.01	2	30	30	3	12	8345	48	68	3	12	0	0	0	113	0	56	16.9	0.00
25	469	527	3	WLF POINT	0.12	4	51	51	3	12	8345	51	68	3	12	0	0	0	0	0	25	2.5	0.00
25	469	528	3	WLF POINT	0.06	2	52	56	3	8	8345	52	68	3	12	0	0	0	0	100	18	11.8	0.00
				TOTAL FAP 25	0.53																	15.1	0.08
27	0	0	12	EKALAKA	0.35	2	22	24	2	12	600	24	44	3	12	48	0	0	178	100	45	37.1	0.13
27	0	345	12	8AKER	0.60	2	24	32	1	4	1013	24	44	3	12	0	0	8	253	233	27	52.1	0.31

DEFICIENCY RATINGS
URBAN PRIMARY SYSTEM

FEDERAL AID ROUTE	CONTROL SECTION	RATING SECTION	FINANCIAL DISTRICT	CITY OR URBAN AREA	SECTION LENGTH	PRESENT CONDITIONS						DESIGN STDS				PERCENT DEFICIENT							EQUIVALENT DEFICIENT MILEAGE
						NO LANES	WIDTH		DEPTH		AVERAGE DAILY TRAFFIC	WIDTH		DEPTH		EXCESS GRADES	EXCESS CURVES	SIGHT DISTANCE	SURFACE	BASE	ROADWAY	TOTAL	
							SURFACE	ROADWAY	SURFACE	BASE		SURFACE	ROADWAY	SURFACE	BASE								
27	0	351	12	BAKER	0.14	2	20	26	2	4	2761	24	44	3	12	0	0	69	189	233	41	53.2	0.07
27	0	352	12	BAKER	0.06	2	74	74	3	5	4112	74	74	3	12	0	0	0	133	217	0	35.0	0.02
27	354	354	12	BAKER	0.06	2	74	74	3	5	3447	74	74	3	12	0	0	0	133	217	0	35.0	0.02
27	354	355	12	BAKER	0.24	2	78	78	3	12	978	78	78	3	12	0	0	0	100	100	0	20.0	0.04
27	354	790	12	WIBAUX	0.66	2	22	26	2	12	1157	24	44	3	12	0	0	8	178	100	41	32.7	0.21
27	354	796	12	WIBAUX	0.31	2	22	40	3	7	2195	24	44	3	12	0	0	16	147	183	9	35.5	0.11
				TOTAL FAP 27	2.42																	37.6	0.91
28	0	86	11	RED LODGE	0.63	2	22	26	3	4	2308	24	44	3	12	0	13	8	117	233	41	41.2	0.25
28	0	92	11	RED LODGE	0.48	2	50	50	3	5	3475	50	50	3	12	0	0	0	0	175	0	17.5	0.08
28	0	96	11	RED LODGE	0.47	2	22	26	2	8	1815	24	44	3	12	0	33	32	208	167	41	48.1	0.22
28	0	354	11	JOLIET	1.04	2	22	26	2	6	1547	24	44	3	12	0	0	0	208	200	41	44.9	0.46
				TOTAL FAP 28	2.62																	38.5	1.01
29	0	0	9	ENNIS	0.08	2	22	26	2	4	1340	24	44	3	12	0	0	0	208	233	41	48.2	0.04
29	0	1	9	ENNIS	0.14	2	24	26	2	3	1126	24	44	3	12	0	55	71	167	250	41	58.4	0.08
29	0	130	9	VRGNA CY	0.84	2	24	28	2	10	518	24	44	3	12	104	23	6	100	50	36	31.9	0.26
29	0	138	9	VRGNA CY	0.60	2	24	30	3	8	737	24	44	3	12	6	16	17	133	167	32	37.1	0.22
29	0	144	9	VRGNA CY	0.12	2	20	24	3	8	686	24	44	3	12	0	0	0	161	167	45	37.3	0.04
29	0	331	9	SHERIDAN	0.39	2	78	78	3	11	1897	78	78	3	12	0	0	0	133	117	0	25.0	0.09
29	0	335	9	SHERIDAN	0.72	2	20	24	3	7	1243	24	44	3	12	0	0	0	133	183	45	36.1	0.25

29	0	422	9	TWN BRDGES	0.21	2	24	44	3	12	2231	24	44	3	12	0	0	0	0	0	0	0.0	0.00
29	0	424	9	TWN BRDGES	0.39	4	52	72	3	12	2446	52	72	3	12	0	0	0	0	0	0	0.0	0.00
29	428	428	9	TWN BROGES	0.41	4	52	72	3	12	1840	52	72	3	12	0	0	0	0	0	0	0.0	0.00
				TOTAL FAP 29	3.90																	25.1	0.98
30	0	234	3	WESTBY	0.47	2	20	26	2	7	700	24	40	3	12	0	0	0	217	183	35	43.5	0.20
30	0	239	3	WESTBY	0.19	2	69	69	2	7	700	69	69	3	12	0	0	0	200	183	0	38.3	0.07
30	0	241	3	WESTBY	0.15	2	22	26	2	6	700	24	44	3	12	0	0	0	208	200	41	44.9	0.06
				TOTAL FAP 30	0.81																	40.7	0.33
32	37	507	3	SCOBEY	0.05	2	24	44	3	8	970	24	44	3	12	0	0	0	0	100	0	10.0	0.00
32	37	508	3	SCOBEY	0.34	2	47	47	3	8	1710	47	47	3	12	0	0	0	0	100	0	10.0	0.03
32	37	511	3	SCOBEY	0.13	2	24	44	3	12	2885	24	44	3	12	0	0	0	0	0	0	0.0	0.00
32	513	512	3	SCOBEY	0.17	2	56	56	3	12	2245	56	56	3	12	0	0	0	0	0	0	0.0	0.00
32	513	514	3	SCOBEY	0.13	2	26	30	2	10	1753	26	44	3	12	0	0	0	167	133	32	33.2	0.04
32	513	515	3	SCOBEY	0.22	2	52	52	1	12	1260	52	52	3	12	0	0	0	253	100	0	35.3	0.07
				TOTAL FAP 32	1.04																	13.5	0.14
33	0	0	1	LIBBY	0.44	2	44	44	3	12	5231	44	44	3	12	0	0	0	0	0	0	0.0	0.00
33	0	5	1	LIBBY	0.21	2	37	37	1	12	5369	37	44	3	12	0	0	0	260	100	16	37.6	0.07
				TOTAL FAP 33	0.65																	10.8	0.07
36	467	467	8	HOT SPRGS	0.25	2	24	46	1	9	738	24	44	3	12	0	0	0	250	75	0	32.5	0.08

DEFICIENCY RATINGS
URBAN PRIMARY SYSTEM

FEDERAL AID ROUTE	CONTROL SECTION	RATING SECTION	FINANCIAL DISTRICT	CITY OR URBAN AREA	SECTION LENGTH	PRESENT CONDITIONS						DESIGN STDS				PERCENT DEFICIENT							EQUIVALENT DEFICIENT MILEAGE
						NO. LANES	WIDTH SURFACE	WIDTH ROADWAY	DEPTH SURFACE	DEPTH BASE	AVERAGE DAILY TRAFF.C	WIDTH SURFACE	WIDTH ROADWAY	DEPTH SURFACE	DEPTH BASE	EXCESS GRADES	EXCESS CURVES	SIGHT DISTANCE	SURFACE	BASE	ROADWAY	TOTAL	
				TOTAL FAP 36	0.25																	32.0	0.08
38	0	64	1	CLMBA FLS	0.72	2	24	34	3	7	4206	24	44	3	12	0	0	0	133	183	23	33.9	0.24
38	0	71	1	CLMBA FLS	0.26	2	24	28	3	5	3210	24	44	3	12	0	43	38	133	217	36	46.7	0.12
				TOTAL FAP 38	0.98																	36.7	0.36
40	0	0	6	GT FALLS	0.62	4	72	72	3	12	8800	72	72	3	12	0	0	0	0	0	0	0.0	0.00
40	0	7	6	GT FALLS	0.17	4	72	72	3	12	9035	72	72	3	12	0	0	0	0	0	0	0.0	0.00
40	0	8	6	GT FALLS	0.74	4	72	72	3	12	11213	72	72	3	12	0	0	0	0	0	0	0.0	0.00
40	0	14	6	GT FALLS	0.44	4	72	72	3	12	12427	72	72	3	12	0	0	0	0	0	0	0.0	0.00
				TOTAL FAP 40	1.97																	0.0	0.00
41	0	0	6	GT FALLS	1.18	4	48	62	3	12	10465	48	68	3	12	0	0	0	0	0	9	0.9	0.01
41	0	12	6	GT FALLS	1.41	4	48	62	3	12	22461	48	68	3	12	0	0	0	0	0	9	0.9	0.01
41	0	26	6	GT FALLS	0.24	4	48	62	3	12	25425	48	68	3	12	0	0	0	50	0	9	5.9	0.01
41	0	28	6	GT FALLS	0.25	4	61	76	3	12	22226	61	76	3	12	0	0	0	50	0	0	5.0	0.01
41	31	31	6	GT FALLS	0.81	4	64	80	3	12	22079	64	80	3	12	0	2	0	50	0	0	5.2	0.04
41	31	39	6	GT FALLS	0.18	4	48	70	2	12	22079	48	70	3	12	72	182	109	100	0	0	46.3	0.08
41	41	41	6	GT FALLS	0.64	2	22	24	3	9	1776	24	44	3	12	21	53	31	117	150	45	41.7	0.26
41	41	47	6	GT FALLS	1.93	2	22	24	3	8	2297	24	44	3	12	1	20	16	117	167	45	36.6	0.70
				TOTAL FAP 41	6.64																	16.9	1.12
42	0	756	3	GLASGOW	0.23	2	36	40	3	6	2185	36	44	3	12	0	0	0	100	200	9	30.9	0.07

42	0	758	3	GLASGOW	0.35	2	36	46	3	12	2623	36	46	3	12	0	0	0	133	100	0	23.3	0.08
42	0	762	3	GLASGOW	0.14	2	30	30	3	12	7992	48	68	3	12	0	0	0	175	100	56	33.1	0.04
				TOTAL FAP 42	0.72																	26.4	0.19
43	0	0	5	LEWISTOWN	0.30	2	50	50	3	12	5596	50	68	3	12	0	0	0	0	0	26	2.6	0.00
43	3	3	5	LEWISTOWN	0.21	2	22	28	3	6	3706	24	44	3	12	0	0	0	117	200	36	35.3	0.07
43	3	5	5	LEWISTOWN	0.10	2	20	24	3	6	2696	24	44	3	12	0	0	0	133	200	45	37.8	0.03
				TOTAL FAP 43	0.61																	16.4	0.10
45	0	0	10	BIG TM8R	0.52	2	20	24	3	4	1254	24	44	3	12	0	0	0	231	267	45	54.3	0.28
45	0	438	10	HARLOWTON	0.06	2	44	44	3	12	458	44	44	3	12	0	0	156	0	0	0	15.6	0.00
45	439	628	10	JUDTH GAP	0.62	2	24	36	3	12	998	24	44	3	12	0	0	8	50	0	18	7.6	0.04
				TOTAL FAP 45	1.20																	26.7	0.32
48	0	0	11	HAROIN	0.34	2	24	48	1	0	1710	24	48	3	12	0	0	0	267	300	0	56.7	0.19
48	0	3	11	HAROIN	0.16	2	0	0	0	0	0	24	48	3	12	0	0	93	300	300	100	79.3	0.12
				TOTAL FAP 48	0.50																	62.0	0.31
49	0	268	9	TWN BROGS	0.29	2	20	24	3	10	777	24	44	3	12	0	0	0	133	133	45	31.1	0.09
49	0	271	9	TWN BRDGS	0.31	2	40	50	3	10	1470	40	50	3	12	0	0	0	100	133	0	23.3	0.07
49	0	274	9	TWN BROGS	0.13	2	70	70	3	10	1470	70	70	3	12	0	0	0	100	133	0	23.3	0.03
49	279	279	9	DILLON	0.35	2	40	44	3	12	0	40	44	3	12	0	0	0	0	0	0	0.0	0.00
				TOTAL FAP 49	1.08																	17.6	0.19

FEDERAL AID ROUTE	COUNTY	SECTION	RANGE	AREA																				
50	0	0	10	W YLOWSTON	0.36	2	48	60	2	3	3598	48	60	3	12	0	0	0	233	275	0	50.8	0.18
50	0	3	10	W YLWSTN	0.19	2	20	24	3	30	2340	24	44	3	12	0	0	0	161	0	45	20.6	0.03
50	0	863	10	BOZEMAN	1.46	2	36	36	3	12	5704	36	44	3	12	0	0	0	0	0	18	1.8	0.02
50	0	878	10	BOZEMAN	0.54	2	36	36	3	12	9090	48	68	3	12	0	0	0	75	0	47	12.2	0.06
50	0	883	10	BOZEMAN	0.52	4	48	62	3	12	17380	48	68	3	12	0	0	0	0	0	9	0.9	0.00
				TOTAL FAP 50	3.07																	9.4	0.29
51	0	272	4	RICHEY	0.31	2	28	28	3	7	205	28	44	3	12	0	0	0	0	125	36	16.1	0.05
				TOTAL FAP 51	0.31																	16.1	0.05
53	12	12	11	BILLINGS	0.58	4	50	50	5	5	5660	50	68	3	12	0	0	0	0	217	26	24.3	0.14
53	13	18	11	BILLINGS	0.57	4	50	50	2	8	11295	50	68	3	12	0	0	0	167	167	26	36.0	0.20
53	13	23	11	BILLINGS	0.84	4	48	64	3	12	8910	48	68	3	12	0	0	0	0	0	6	0.6	0.00
53	13	31	11	BILLINGS	1.32	2	32	32	3	12	3452	32	44	3	12	0	0	0	0	0	27	2.7	0.03
53	13	44	11	BILLINGS	2.02	2	32	32	3	12	1965	32	44	3	12	0	0	0	0	0	27	2.7	0.05
53	13	64	11	BILLINGS	0.84	2	22	24	2	4	1505	24	44	3	12	0	0	0	208	233	45	48.6	0.40
53	13	315	11	BROADVIEW	0.48	2	22	24	2	8	1007	24	44	3	12	0	4	21	208	167	45	44.5	0.21
53	13	453	11	LAVINA	0.87	2	26	30	1	12	942	26	44	3	12	0	0	0	253	100	32	38.5	0.33
				TOTAL FAP 53	7.52																	18.1	1.36
				GRAND TOTAL FAP	223.35																		47.04

Sufficiency Ratings by Section - Statewide

SUFFICIENCY RATINGS BY SECTION-STATEWIDE

ROUTE	MILE POST	SECTION DESCRIPTION		FIN DIST	*YEAR* BT	IM	SECTN LNGTH	WIDTH SRF	WIDTH RDY	SUF TYP	ADT	DHV	SERV VOL	*** SUFFICIENCY RATINGS *** ENG	SRF	DRN	SAF	CAP	TOT	ADJ	DEFIC MILES
P0500	1+0.837	3.0 W RTE 50	GALLATIN	10			6.627	NON	EXISTENT												6.6
P0480	00+0.690	HARDIN	BIG HORN	11			.360	NON	EXISTENT												.3
P0460	77+0.192	DIVIDE	SILVER BOW	9			.708	NON	EXISTENT												.7
P0163	12+0.517	WYOLA	BIG HORN	11			1.300	NON	EXISTENT												1.3
P0163	11+0.617	LODGE GRASS	BIG HORN	11			1.000	NON	EXISTENT												1.0
P0034	65+0.926	DILLON	BEAVERHEAD	9			.699	NON	EXISTENT												.6
P0027	13+0.894	I 90 INTCH	MINERAL	8			.200	NON	EXISTENT												.2
P0012	20+0.489	BROWNING ROAD	GLACIER	2			1.287	NON	EXISTENT												1.2
P0240	00+0.785	BONNER	MISSOULA	8	36	37	4.126	20	24	RMS	1786	317	159	0	10	4	1	0	15	12	3.5
P0240	12+0.237	11.3 E BONNER	MISSOULA	8	41	63	3.821	24	24	RMS	1398	240	120	0	8	6	2	0	16	14	3.2
P0050	00+0.240	0.2 N EAI 90	MISSOULA	8	34	55	3.470	20	24	RMS	2979	486	239	0	12	7	1	0	20	14	2.8
P0080	46+0.476	HELENA	LEWIS AND CLARK	7	36	36	2.094	24	30	RMS	5467	653	463	0	12	3	3	9	27	17	1.5
P0050	04+0.000	3.7 N JCT EAI 90	MISSOULA	8	48	54	1.536	24	32	RMS	2879	471	182	2	13	7	3	0	25	19	1.2
P0010	33+0.316	0.6 E LIBBY	LINCOLN	1	35	70	2.399	24	32	RMS	4612	626	352	0	15	7	3	3	28	19	1.7
P0034	11+0.743	JCT EAP RTE 1	GLACIER	2	35	53	.888	22	24	RMS	2574	506	225	0	16	9	1	0	26	20	.7
P0011	24+0.638	0.7 E KALISPELL	FLATHEAD	1	36	64	3.634	24	30	RMS	3074	681	327	4	14	8	4	0	30	21	2.5
P0010	25+0.405	5.4 W LIBBY	LINCOLN	1	38	62	4.437	24	24	RMS	2257	303	249	0	11	3	1	12	27	22	3.2
P0011	42+0.567	1.0 W HUNGRY HORSE	FLATHEAD	1	31	34	10.886	20	24	RMS	2068	399	322	0	10	5	1	11	27	23	7.9
P0070	76+0.704	MISSOULA CO	MISSOULA	9	30	32	6.022	18	24	RMS	3287	454	567	0	7	5	1	18	31	23	4.2
P0240	07+0.551	6.7 E BONNER	MISSOULA	8	40	42	4.668	20	24	RMS	1542	264	186	0	10	5	2	9	26	23	3.5
P0380	00+0.299	0.3 E EAP 5	FLATHEAD	1	39	39	4.218	20	24	RMS	2099	308	210	0	11	8	1	8	28	23	3.0
P0520	00+0.000	JCT EAP RTE 5	LAKE	1	40	50	7.134	21	24	BST	1586	269	184	0	13	7	1	8	29	25	5.1
P0240	00+0.000	JCT EAP RTE 2	MISSOULA	8	36	37	.785	24	30	RMS	2722	464	316	3	14	6	1	8	32	26	.5
P0011	38+0.380	JCT EAP RTE 34	FLATHEAD	1	34	66	1.705	24	24	RMS	3471	673	307	0	15	8	11	0	34	26	1.1
P0070	73+0.547	FLORENCE	RAVALLI	8	30	68	3.200	26	26	RMS	2747	375	561	0	8	4	2	20	34	27	2.1
P0070	44+0.554	JCT EAP 35	RAVALLI	8	34	59	2.060	22	24	RMS	3062	433	672	0	8	4	3	20	35	27	1.3
P0380	04+0.514	JCT EAS RTE 206	FLATHEAD	1	39	53	1.911	24	24	RMS	4320	605	657	0	11	8	2	16	37	27	1.2
P0490	00+0.000	I 15 NEAR DILLON	BEAVERHEAD	9	31	31	.188	18	24	RMS	3568	432	397	0	14	7	0	14	35	27	.1
P0060	76+0.641	JCT EAP 36	SANDERS	8	31	34	2.278	18	24	RMS	971	154	193	0	8	3	0	18	29	28	1.6
P0080	27+0.319	0.3 W L & C CO	POWELL	8	31	35	.298	18	24	RMS	1355	179	174	0	11	4	0	15	30	28	.2
P0010	16+0.932	JCT EAS RTE 202	LINCOLN	1	34	38	4.574	20	24	RMS	1495	195	211	0	9	3	3	16	31	28	3.2
P0012	21+0.779	JCT EAP 3	GLACIER	2	25	55	1.926	22	24	RMS	2205	432	225	4	18	9	1	1	33	28	1.3
P0080	27+0.617	LEWIS & CLARK CO	LEWIS AND CLARK	7	31	35	6.567	18	24	RMS	1359	180	166	0	13	3	1	14	31	29	4.5
P0070	48+0.000	HAMILTON	RAVALLI	8	40	40	1.731	24	30	RMS	3802	489	730	0	8	4	5	21	38	29	1.1
P0050	27+0.503	JCT EAP 6	LAKE	1	60	60	2.545	32	32	PMS	2407	396	193	5	18	10	3	0	36	29	1.6
P0112	17+0.349	EAS RTES 227 & 228	CASCADE	6	21	39	1.099	24	30	RMS	3267	425	259	3	18	10	1	5	37	29	.7
P0520	32+0.237	1.7 S EAS 208	FLATHEAD	1	22	49	1.691	24	24	RMS	2184	381	431	0	12	6	2	17	37	30	1.1
P0110	00+0.000	YELL PARK BDRY	PARK	10	31	31	1.371	18	24	PMS	922	204	270	0	7	3	1	19	30	30	1.0
P0021	08+0.141	0.2 E EAI 90	MISSOULA	8	21	34	3.527	20	30	RMS	1605	240	205	0	15	5	2	12	34	30	2.3
P0051	68+0.284	FORTINE	LINCOLN	1	33	51	9.654	22	22	RMS	1203	158	158	0	11	5	1	15	32	31	6.6
P0050	79+0.397	1.3 N JCT EAP 36	LAKE	1	32	52	6.932	22	24	RMS	1174	166	303	0	7	4	1	22	34	32	4.6
P0050	3.+0.761	ST IGNATIUS	LAKE	1	69	69	.340	24	24	RMS	2479	439	79	7	21	10	2	0	40	32	.2
P0021	06+0.378	MISSOULA	MISSOULA	8	31	34	1.272	20	30	RMS	3382	428	490	0	16	5	2	17	40	32	.8
P0020	96+0.852	0.1 E DESMET INT	MISSOULA	8	52	52	5.155	24	40	PMS	4079	575	426	2	15	10	6	10	43	32	2.9
P0230	77+0.311	1.5 S EAP 37	POWDER RIVER	12	28	36	1.305	20	22	BST	1307	185	281	0	9	4	1	20	34	32	.9
P0520	07+0.124	7.1 N EAP 5	LAKE	1	47	47	3.214	24	24	BST	1115	205	187	0	13	6	2	14	35	33	2.1
P0050	59+0.004	JCT EAP 52	LAKE	1	34	52	.331	24	33	PMS	4772	726	326	9	25	10	1	0	45	33	.2
P0051	28+0.492	WHITEFISH	FLATHEAD	1	34	54	6.201	22	23	RMS	1175	144	202	0	10	4	1	19	34	33	4.1
P0050	35+0.331	2.3 N ST IGNATIUS	LAKE	1	50	50	5.797	24	30	RMS	2746	461	491	0	15	8	3	16	42	34	3.4
P0050	24+0.366	9.3 N LAKE CO	LAKE	1	60	60	3.147	32	32	PMS	2545	402	268	7	20	10	4	2	43	34	1.8
P0080	33+0.409	2.5 E ELLISTON	POWELL	8	31	35	2.682	18	24	PMS	1638	179	222	0	13	3	2	18	36	34	1.7
P0073	31+0.207	DARBY	RAVALLI	8	34	35	11.840	18	24	PMS	1786	250	295	0	14	6	2	17	39	34	7.2
P0076	26+0.492	JCT EAS 473	RAVALLI	8	36	36	3.998	22	25	RMS	1714	227	282	0	12	6	2	18	38	34	2.5
P0011	90+0.514	16.2 W GLACIER CC	FLATHEAD	1	27	35	3.632	18	30	PMS	736	151	199	0	10	3	1	19	33	34	2.4
P0520	28+0.294	FLATHEAD CO	FLATHEAD	1	36	64	2.004	24	24	PMS	1614	260	468	0	9	5	2	22	38	34	1.2

ROUTE	MILE POST	SECTION DESCRIPTION		FIN LIST	*YEAR* BT	14	SECTN LNGTH	WIDTH SRF	WIDTH KEY	SUF TYP	ADT	DHV	SERV VOL	*** SUFFICIENCY RATINGS *** END	SRF	DRN	SAF	CAP	TOT	ADJ	DEFIC MILES
P02[illegible]+0.[illegible]	4.2 N SIDNEY	RICHLAND	4	37	49	3.663	24	26	RMS	2284	328	306	0	15	9	3	14	41	35	2.2
P0141[illegible]+0.[illegible]	JCT FAP RTE 16	MUSSELSHELL	11	33	56	.969	21	24	PMS	2218	313	560	0	12	6	1	22	41	35	.6
P0013[illegible]+0.167	JCT FAP RTE 10	HILL	2	52	52	2.247	24	40	RMS	3734	378	340	3	13	10	5	13	44	35	1.3
P0024[illegible]+0.[illegible]	[illegible] E LAUREL	YELLOWSTONE	11	29	54	.593	26	.9	RMS	2614	298	239	3	18	8	1	11	41	35	.3
P0050[illegible]+0.[illegible]	[illegible] S ROLLINS	LAKE	1	33	65	6.417	24	24	RMS	1238	175	335	0	10	4	1	22	37	35	4.0
P0040[illegible]+0.255	1.6 W YELLOWST CO	YELLOWSTONE	11	22	39	1.592	24	30	RMS	3762	523	652	3	15	7	2	18	45	35	.9
P0066[illegible]+0.[illegible]	THOMPSON FALLS	SANDERS	8	35	36	1.883	20	24	RMS	1368	221	290	0	12	6	2	19	39	36	1.1
P0021[illegible]+0.805	FINNTOWN INT	MISSOULA	8	50	50	.782	24	40	RMS	3577	453	424	6	16	8	1	14	45	36	.4
P0011[illegible]+0.073	1.7 E FAP 38	FLATHEAD	1	29	65	2.443	24	24	RMS	3349	659	556	5	17	10	1	12	45	36	1.3
P0011[illegible]+0.[illegible]	JCT FAP RTE 52	FLATHEAD	1	34	51	10.056	22	24	RMS	1930	371	435	0	12	8	4	17	41	36	5.9
P0052[illegible]+0.[illegible]	JCT FAS RTE 209	FLATHEAD	1	34	55	7.644	22	24	RMS	1324	205	390	0	11	4	1	22	38	36	4.7
P0290[illegible]+0.920	6.6 N TWIN BRIDGES	MADISON	9	36	36	8.505	18	24	RMS	876	138	155	0	12	6	1	17	36	36	5.4
P0280[illegible]+0.473	JOLIET	CARBON	11	36	56	4.692	22	24	RMS	1384	289	780	0	8	4	3	24	39	36	2.9
P0490[illegible]+0.301	DILLON	BEAVERHEAD	9	36	46	.136	20	24	RMS	2884	350	627	0	14	7	0	22	43	36	.1
P0161[illegible]+0.[illegible]	FAP 2 N BILLINGS	YELLOWSTONE	11	34	51	5.074	20	24	BST	1258	176	396	0	10	5	1	23	39	37	3.1
P0230[illegible]+0.514	6.1 N SIDNEY	RICHLAND	4	35	35	3.906	20	24	RMS	1680	211	324	0	14	5	2	20	41	37	2.3
P0242[illegible]+0.[illegible]	5.6 E POTOMAC	MISSOULA	8	41	49	4.023	25	25	BST	1334	228	182	0	8	7	13	11	39	37	2.5
P0011[illegible]+0.[illegible]	12.9 W KALISPELL	FLATHEAD	1	49	63	6.886	24	27	RMS	1246	172	176	0	12	8	4	15	39	37	4.2
P0034[illegible]+0.315	JCT FAS RTE 449	GLACIER	2	28	40	8.213	18	24	RMS	669	143	280	0	9	4	0	22	35	37	5.3
P0037[illegible]+0.437	W GRT FALLS LIMITS	CASCADE	6	40	63	.257	24	30	PMS	3283	703	524	7	20	8	5	10	50	38	.1
P0037[illegible]+0.191	TETON CO	TETON	6	21	32	2.966	20	22	BST	1264	162	427	0	11	4	1	24	40	38	1.8
P0061[illegible]+0.143	LAKE CO	LAKE	1	34	52	.936	20	4	RMS	927	155	211	0	11	8	1	19	39	38	.6
P0061[illegible]+0.023	7.4 E PERMA	SANDERS	8	22	57	1.701	20	24	RMS	661	106	325	0	8	3	0	25	36	38	1.1
P0020[illegible]+0.731	DESMET INT	MISSOULA	8	66	66	.121	24	36	PMS	3435	507	264	9	27	10	1	1	48	38	.1
P0141[illegible]+0.003	2.5 E RYEGATE	GOLDEN VALLEY	11	37	55	3.979	21	24	RMS	941	122	159	0	13	6	1	18	38	38	2.5
P0430[illegible]+0.625	LEWISTOWN LIMITS	FERGUS	5	21	21	1.143	19	24	PCC	2379	300	319	0	13	7	9	16	44	38	.6
P0380[illegible]+0.347	COLUMBIA FALLS	FLATHEAD	1	47	55	1.253	22	24	RMS	2703	383	678	0	12	7	4	22	45	38	.7
P0520[illegible]+0.238	2.[illegible] FLATHEAD CO	FLATHEAD	1	56	56	1.975	24	28	RMS	1928	323	177	0	11	10	20	3	44	38	1.1
P0520[illegible]+0.541	CRESTON	FLATHEAD	1	34	55	3.975	22	24	RMS	1402	222	390	0	13	4	3	21	41	38	2.3
P0500[illegible]+0.910	JCT FAS 290 291	GALLATIN	10	60	60	4.433	36	36	PMS	3763	606	283	8	26	10	5	0	49	39	2.3
P0200[illegible]+0.570	SIDNEY	RICHLAND	4	35	35	6.066	20	24	RMS	2145	275	486	0	14	5	4	22	45	39	3.3
P0027[illegible]+0.[illegible]	LIVINGSTON	PARK	10	34	34	2.082	20	24	PMS	2120	275	610	0	15	7	0	23	45	39	1.1
P0061[illegible]+0.148	DIXON	SANDERS	8	27	50	7.086	20	24	RMS	818	137	470	0	8	4	1	26	39	39	4.3
P0080[illegible]+0.000	JCT FAS 90	POWELL	3	51	53	3.913	24	4	RMS	1050	141	249	0	11	6	1	22	40	39	2.3
P0060[illegible]+0.[illegible]	[illegible] E THOMP FALLS	SANDERS	8	45	56	2.680	20	24	RMS	1289	196	255	0	12	8	3	18	41	39	1.6
P0060[illegible]+0.701	WEEKSVILLE	SANDERS	8	29	52	3.890	20	24	RMS	905	138	243	0	13	4	2	21	40	40	2.3
P0100[illegible]+0.307	[illegible] N FT BENTON	CHOUTEAU	6	34	49	3.017	24	24	RMS	1137	150	441	0	6	8	2	25	41	40	4.7
P0061[illegible]+0.123	2.4 W DIXON	SANDERS	8	22	34	1.062	22	24	RMS	676	109	423	0	9	3	0	26	38	40	.7
P0080[illegible]+0.269	1.1 E END FAP 28	LEWIS AND CLARK	7	33	34	5.345	22	30	RMS	1776	239	367	0	15	8	2	20	45	40	2.9
P0050[illegible]+0.054	LAKE CO	LAKE	1	40	40	3.437	24	40	RMS	2702	451	468	5	15	8	4	16	48	40	1.9
P0040[illegible]+0.285	BRIDGER	CARBON	11	23	51	6.413	22	24	RMS	1684	233	485	0	12	6	3	23	44	40	3.6
P0050[illegible]+0.154	5.4 S RONAN	LAKE	1	66	66	5.018	24	40	PMS	3107	532	304	6	21	10	8	4	49	40	2.6
P0012[illegible]+0.880	1.1 E BLACKFOOT	GLACIER	2	25	30	2.119	24	24	RMS	1081	196	476	0	12	5	1	24	42	40	1.2
P0150[illegible]+0.[illegible]	4.7 E GEYSER	JUDITH BASIN	6	35	50	6.610	22	5	RMS	1211	134	243	0	11	6	2	22	41	40	3.9
P0161[illegible]+0.202	KLEIN	MUSSELSHELL	11	32	32	1.838	20	24	BST	1474	191	283	0	14	8	1	20	43	40	1.0
P0520[illegible]+0.000	[illegible]-ELK BAY	LAKE	1	37	65	5.585	24	24	RMS	1127	205	301	0	13	7	2	20	42	40	3.2
P0530[illegible]+0.[illegible]	BILLINGS	YELLOWSTONE	11	48	48	8.732	20	24	RMS	1097	153	231	0	16	8	1	18	43	41	5.0
P0330[illegible]+0.658	LIBBY	LINCOLN	1	58	58	.556	37	37	BST	2829	385	397	6	17	10	1	15	49	41	.3
P0161[illegible]+0.[illegible]	MUSSELSHELL CO	MUSSELSHELL	11	34	34	4.505	22	24	RMS	917	131	296	0	11	6	1	23	41	41	2.7
P0012[illegible]+0.886	JCT FAP RTE 3	GLACIER	2	25	61	4.727	22	24	RMS	1187	258	642	0	9	8	2	24	43	41	2.8
P0010[illegible]+0.284	13.5 [illegible] FAS 482	LINCOLN	1	35	39	5.469	20	4	RMS	598	120	425	0	8	4	3	26	41	41	4.1
P0010[illegible]+0.[illegible]	4.5 E FAS 232	LINCOLN	1	37	70	3.927	24	25	RMS	1675	222	275	0	13	4	10	18	45	41	2.2
P0051[illegible]+0.692	[illegible]-EUREKA	LINCOLN	1	45	57	1.376	22	24	RMS	1361	181	357	0	13	8	1	22	44	41	.8
P0070[illegible]+0.041	1.5 S FAP 35	RAVALLI	8	49	49	1.501	30	30	BST	2139	303	374	4	15	9	1	19	47	41	.8
P0060[illegible]+0.947	2.[illegible] E JCT FAP 36	SANDERS	8	31	51	6.128	20	24	RMS	852	134	422	0	10	5	1	25	41	41	3.6

SUFFICIENCY RATINGS BY SECTION-STATEWIDE

ROUTE	MILE POST	SECTION DESCRIPTION		FIN DIST	*YEAR* BT	*YEAR* IM	SECTN LNGTH	WIDTH SRF	WIDTH RDY	SUF TYP	ADT	DHV	SERV VOL	*** SUFFICIENCY RATINGS *** END	SRF	DRN	SAF	CAP	TOT	ADJ	DEFIC MILES
P0111+0.465	7.0 N FAS 331	CASCADE	6	42	52	5.894	26	31	RMS	2339	340	384	2	17	10	2	17	48	41	3.1
P0100+0.391	LOMA	CHOUTEAU	6	54	63	2.763	22	24	RMS	1076	150	340	0	9	8	2	23	42	41	1.6
P0080+0.860	EAST HELENA	LEWIS AND CLARK	7	36	36	3.962	24	30	PMS	2361	425	500	3	17	7	5	17	49	42	1.5
P0051+0.617	STRYK R	LINCOLN	1	31	64	8.683	24	24	RMS	704	92	335	0	9	4	1	26	40	42	5.2
P0013+0.605	CHESTER	LIBERTY	2	51	51	9.999	22	24	RMS	941	125	436	0	5	5	6	26	42	42	5.8
P0011+0.175	3.9 E MARION	FLATHEAD	1	40	63	3.262	24	24	RMS	1141	158	220	0	12	8	5	19	44	42	1.8
P0016+0.387	FLATHEAD CO LINE	FLATHEAD	1	52	52	9.172	28	28	RMS	909	122	187	0	11	7	4	20	42	42	5.3
P0012+0.263	4.8 E FAS 444	GLACIER	2	27	60	6.292	24	24	RMS	1045	161	938	0	9	4	3	27	43	42	3.6
P0017+0.317	2.1 E SPUR RTE 1	GLACIER	2	33	54	9.156	26	30	RMS	1059	220	353	0	13	8	1	21	43	42	5.2
P0012+0.019	7.7 W JCT CUT BANK	GLACIER	2	27	61	4.950	22	24	RMS	1215	192	486	0	11	6	3	24	44	42	2.8
P0161+0.903	5.0 N FAP 2	YELLOWSTONE	11	34	51	11.673	20	24	BST	958	134	255	0	13	6	1	22	42	42	6.8
P0250+0.762	1.8 S ROOSEVELT	MCCONE	4	30	36	1.745	20	24	BST	731	92	136	0	13	6	1	20	40	42	1.0
P0240+0.710	5.2 W FAS 209	MISSOULA	8	49	49	5.188	25	25	BST	1274	228	438	0	9	8	5	22	44	42	2.9
P0160+0.310	0.3 S FAI 90	BIG HORN	11	34	59	.892	22	24	RMS	2713	392	654	0	8	4	18	21	51	43	.4
P0420+0.246	JCT FAS RTE 247	VALLEY	3	34	58	2.174	22	26	RMS	1321	210	367	0	13	9	2	21	45	43	1.2
P0490+0.037	4.0 E FAI RTE 15	BEAVERHEAD	9	36	46	3.798	20	24	RMS	994	142	255	0	12	8	2	22	44	43	2.1
P0280+0.237	4.5 S RED LODGE	CARBON	11	34	57	4.147	22	22	RMS	853	213	510	0	10	8	1	24	43	43	2.4
P0010+0.548	9.2 E FLATHEAD CO	FLATHEAD	1	36	61	3.847	24	25	RMS	930	126	220	0	13	6	3	21	43	43	5.6
P0010+0.596	8.7 W FLATHEAD CO	LINCOLN	1	37	53	6.645	22	24	RMS	809	107	243	0	12	5	2	23	42	43	3.9
P0010+0.739	JCT FAS RTE 482	LINCOLN	1	36	61	8.543	24	24	RMS	1158	177	312	0	12	7	5	21	45	43	4.7
P0102+0.668	HUNTLEY	YELLOWSTONE	11	20	39	2.633	24	30	RMS	1171	161	705	0	11	3	4	27	45	43	1.4
P0050+0.550	5.. N JCT FAI 90	MISSOULA	8	64	64	9.496	36	36	PMS	2714	446	453	4	15	10	7	15	51	43	4.7
P0033+1.039	FAIRFIELD	TETON	5	21	45	1.492	20	24	BST	799	105	705	0	10	3	0	28	41	43	.9
P0033+0.952	CHOTEAU	TETON	6	21	32	12.944	20	22	BST	741	185	397	0	12	5	1	23	41	43	7.6
P0034+0.053	JCT SPUR FAP RTE	GLACIER	2	28	68	5.269	24	24	RMS	688	136	351	0	13	4	0	24	41	43	3.1
P0080+0.267	AVON	POWELL	8	33	58	12.133	22	24	RMS	1261	170	351	0	11	8	3	23	45	43	6.7
P0112+0.003	JCT FAP RTE 15	CASCADE	6	55	55	3.606	24	26	RMS	1806	263	264	3	16	10	5	15	49	44	1.8
P0060+0.246	3.5 E PERMA	SANDERS	8	24	38	2.955	20	26	RMS	636	101	470	0	9	4	2	27	42	44	1.7
P0060+0.718	4.6 E JCT FAS 481	SANDERS	8	24	38	1.969	20	24	RMS	542	85	356	0	11	4	0	26	41	44	1.1
P0100+0.560	0.4 N FT BENTON	CHOUTEAU	6	36	36	4.773	22	26	BST	908	120	690	0	7	6	4	27	44	44	2.7
P0033+0.264	PONDERA CO	PONDERA	6	32	51	6.905	20	24	RMS	463	115	391	0	8	4	1	26	39	44	4.2
P0040+0.813	YELLOWSTONE CO	YELLOWSTONE	11	49	65	1.390	24	32	PMS	3366	470	616	4	15	9	6	19	53	44	.7
P0021+0.689	JCT FAP RTE 24	MISSOULA	8	28	28	3.345	18	24	RMS	905	117	243	0	13	7	0	23	43	44	1.9
P0011+0.334	6.0 W KALISPELL	FLATHEAD	1	49	51	5.990	24	31	RMS	1772	249	452	3	14	8	2	22	49	44	3.1
P0012+0.191	4.4 E BLACKFOOT	GLACIER	2	25	61	7.073	22	24	PMS	1037	172	732	0	10	7	2	26	45	44	3.9
P0530+0.061	BROADVIEW	YELLOWSTONE	11	48	48	2.172	20	24	RMS	821	111	239	0	12	7	1	23	43	44	1.2
P0161+0.241	1.8 S MUSSEL CO	YELLOWSTONE	11	34	58	1.815	22	24	RMS	911	129	272	0	13	7	1	23	44	44	1.0
P0150+0.924	5.2 E FAS 230	JUDITH BASIN	6	36	36	12.442	20	24	RMS	1217	142	364	0	12	6	3	24	45	44	6.8
P0163+0.524	JCT FAS RTE 363	PHILLIPS	3	42	42	1.499	20	24	RMS	906	178	297	0	14	8	2	21	45	44	.8
P0150+0.205	11.3 GEYSER	JUDITH BASIN	6	37	37	3.438	24	30	RMS	1287	158	572	0	11	9	2	25	47	45	1.8
P0153+0.181	JCT FAP RTE 18	GARFIELD	5	37	47	.266	22	24	RMS	927	111	263	0	9	8	3	24	44	45	.2
P0150+0.211	MCGLASIN	JUDITH BASIN	6	58	71	2.337	22	24	RMS	1285	156	302	2	15	7	1	22	47	45	1.2
P0161+0.094	5.0 N ROUNDUP	MUSSELSHELL	11	35	35	9.033	20	24	BST	752	100	392	0	9	4	4	26	43	45	5.1
P0142+0.237	VANADA	ROSEBUD	12	54	54	7.161	24	24	RMS	2655	334	409	3	16	10	4	18	51	45	3.5
P0161+0.113	15.0 W ROUNDUP	MUSSELSHELL	11	35	35	5.780	20	24	BST	597	79	238	0	11	5	1	25	42	45	3.4
P0199+0.499	HALL FAS 512 & 513	GRANITE	8	25	52	5.079	20	22	RMS	645	93	471	0	11	3	1	27	42	45	2.9
P0500+0.056	1.9 S FAS 269 291	GALLATIN	10	64	64	1.858	32	32	PMS	2324	501	264	8	25	10	7	2	52	45	.9
P0520+0.346	10.6 E FAP 5	LAKE	1	48	55	7.657	24	36	PMS	1056	183	468	0	11	8	4	24	47	45	4.1
P0520+0.285	2.0 S FLATHEAD CO	LAKE	1	36	54	1.995	24	24	RMS	1448	249	425	0	10	5	13	21	49	45	1.0
P0460+0.753	JCT FAS RTE 474	SWEET GRASS	10	35	35	4.588	20	24	RMS	544	69	184	0	12	4	1	24	41	45	2.7
P0450+0.538	BIG TIMBER LIMITS	SWEET GRASS	10	34	35	2.201	22	24	RMS	938	130	451	0	10	5	4	26	45	45	1.2
P0010+0.347	15.5 W FLATHEAD CO	LINCOLN	1	41	43	6.753	20	24	RMS	735	99	234	0	11	7	1	24	43	45	3.8
P0021+0.324	RED LODGE	POWELL	8	48	48	1.062	24	32	RMS	2111	274	896	3	13	10	0	25	51	45	.5
P0050+0.000	JCT FAI 90	MISSOULA	8	66	66	.240	24	36	PMS	3053	498	392	8	23	10	2	11	54	45	.1
P0050+0.097	0.3 N ST IGNATIUS	LAKE	1	60	60	1.842	32	32	PMS	2784	462	544	4	15	10	7	17	53	45	.9

SUFFICIENCY RATINGS BY SECTION-STATEWIDE

ROUTE	MILE POST	SECTION DESCRIPTION		FIN IST	*YEAR* BT	IM	SECTN LNGTH	WIDTH SRF	SHOY	SUF TYP	ADT	DHV	SERV VOL	*** SUFFICIENCY RATINGS *** FND	SRF	CRN	SAF	CAP	TOT	ADJ	DEFIC MILES
P00313+0.000	N	BUTTE LIMITS	SILVER BOW	9	50	50	2.267	24	[illegible]	PMS	763	99	501	0	12	8	0	26	46	45	1.2
P00656+0.095	4.8	E THOMP FALLS	SANDERS	8	35	49	1.717	20	24	PMS	902	143	184	0	11	5	11	18	45	45	.9
P00694+0.086	1.1	W PERMA	SANDERS	8	24	38	1.276	20	24	PMS	531	84	422	0	8	3	3	27	41	45	.8
P00702+0.549	2.6	S FAS 473	RAVALLI	8	36	36	2.934	22	25	PMS	960	131	305	0	13	6	2	24	45	45	1.6
P01008+0.041	3.4	S HILL CO	CHOUTEAU	6	33	41	3.370	20	24	BST	893	124	686	0	8	7	4	27	46	46	1.8
P01005+0.127	2.4	N LOMA	CHOUTEAU	6	34	55	8.766	22	24	PMS	960	137	655	0	10	8	2	27	47	46	4.6
P00609+0.066		JCT FAS 461	SANDERS	8	31	51	3.604	20	24	PMS	548	86	453	0	11	4	1	27	43	46	2.1
P00374+0.208		DUPUYER	PONDERA	6	32	51	8.382	20	24	PMS	381	101	627	0	7	4	1	28	40	46	5.0
P00341+0.397	3.5	W BROWNING	GLACIER	2	35	51	6.368	22	24	PMS	655	145	343	0	10	8	1	24	43	46	3.6
P00607+0.578	3.1	W PLAINS	SANDERS	8	31	34	3.141	18	24	PMS	1108	169	646	0	9	6	6	26	47	46	1.7
P00223+0.520	S.	BUTTE LIMITS	SILVER BOW	9	28	71	3.280	22	30	PCC	887	121	724	0	9	8	2	27	46	46	1.8
P02803+0.950		BOYD	CARBON	11	36	36	4.472	20	24	PMS	1104	227	792	0	10	8	3	26	47	46	2.4
P03301+0.219	0.5	N LIBBY	LINCOLN	1	50	50	8.320	28	28	BST	1946	248	349	4	17	8	3	19	51	46	4.1
P02807+0.311		RED LODGE	CARBON	11	21	54	11.714	22	24	PMS	1050	225	544	0	11	8	4	24	47	46	6.2
P02107+0.327		SHELBY LIMITS	TOOLE	2	28	52	1.039	20	24	PMS	863	112	212	0	15	7	1	22	45	46	.6
P02410+0.052		JCT FAP RTE 9	LEWIS AND CLARK	7	52	52	7.749	24	26	PMS	918	145	308	0	13	8	2	23	46	46	4.2
P02500+0.759	7.6	N CIRCLE	MCCONE	4	36	55	13.141	20	25	PMS	574	74	182	0	11	6	1	24	42	46	7.6
P02411+0.833		CASCADE CO	CASCADE	6	52	52	10.632	24	26	PMS	943	151	308	0	15	7	2	23	47	47	5.6
P02209+0.037	0.5	S CULBERTSON	ROOSEVELT	3	33	56	1.459	20	24	PMS	623	95	338	0	9	7	2	26	44	47	1.0
P02500+0.055		CIRCLE	MCCONE	4	36	56	7.600	20	24	PMS	644	76	136	0	12	8	1	22	43	47	4.3
P02002+0.894	5.8	N RICHLAND CO	RICHLAND	4	34	57	13.137	20	24	PMS	1156	151	353	0	14	8	2	24	48	47	6.8
P02803+0.065		ROBERTS	CARBON	11	36	36	8.896	21	24	PMS	1032	218	486	0	13	8	4	23	48	47	4.6
P03704+0.552	4.	E LAME DEER	ROSEBUD	12	54	54	7.110	24	24	PMS	729	100	120	0	18	8	1	18	45	47	3.9
P00104+0.298	8.5	E FAS 482	LINCOLN	1	36	65	5.006	20	24	PMS	911	121	364	0	9	7	6	25	47	47	2.7
P00510+0.259		JCT FAS 208	FLATHEAD	1	61	61	5.928	24	38	PMS	4354	590	383	8	23	10	10	7	58	47	2.5
P00342+0.786	9.9	W BROWNING	GLACIER	2	29	35	2.247	20	24	PMS	578	130	422	0	10	8	1	25	44	47	1.3
P00813+0.697	0.2	N FAI 90	BROADWATER	7	68	68	.196	24	40	PMS	1624	248	96	10	28	10	4	0	52	47	.1
P01063+0.939	11.6	N LOMA	CHOUTEAU	6	34	51	8.465	22	24	PMS	868	122	627	0	9	8	3	27	47	47	4.5
P00701+0.756	4.2	N SULA	RAVALLI	8	37	39	3.539	24	24	BST	782	108	288	0	13	7	2	24	46	47	1.9
P00700+0.105		JCT FAP 46	RAVALLI	8	40	40	7.430	22	22	BST	629	93	390	0	13	5	1	27	46	48	4.0
P00702+0.475	7.7	S SULA	RAVALLI	8	37	39	3.081	24	24	BST	822	114	249	0	14	7	3	23	47	48	1.6
P00700+0.000		IDAHO LINE	RAVALLI	8	40	40	.105	22	22	BST	603	86	390	0	13	5	0	27	45	48	.1
P00506+0.600	0.6	N POLSON	LAKE	1	54	54	2.852	24	32	PMS	1883	266	544	3	14	10	3	23	53	48	1.3
P00335+0.948		BYNUM	TETON	6	32	32	4.648	20	24	BST	540	130	364	0	11	6	2	25	44	48	2.6
P00125+0.988	2.7	W DE GUT BANK	GLACIER	2	72	72	2.128	24	26	PMS	1689	267	88	10	20	10	2	0	52	48	1.0
P00121+0.124	0.9	E SPUR RTE 1	GLACIER	2	43	43	1.211	20	30	PMS	1069	216	353	2	16	9	1	21	49	48	.6
P02903+0.188		SHERIDAN	MADISON	9	39	39	8.029	20	24	PMS	879	203	486	0	11	8	5	24	48	48	4.2
P03600+0.657	3.7	N FAP 6	SANDERS	8	41	47	3.802	20	25	BST	454	72	167	0	10	6	3	24	43	48	2.2
P05004+0.941		JCT SPUR RTE 50	GALLATIN	10	55	55	12.950	28	28	PMS	1051	272	283	5	19	9	1	16	50	48	6.5
P05303+0.290		GOLDEN VALLEY CO	GOLDEN VALLEY	11	48	48	6.278	24	28	BST	829	116	327	0	13	8	1	25	47	48	3.3
P05401+0.695	8.8	N BIDDLE	POWDER RIVER	12	48	66	11.540	22	22	BST	334	40	356	0	3	8	1	28	40	48	6.9
P02104+0.936	3.0	S CONRAD	PONDERA	6	64	64	2.835	20	24	PMS	697	93	510	0	10	8	1	27	46	48	1.5
P02300+0.172		JCT FAI RTE 94	CUSTER	12	20	36	3.282	22	25	PMS	943	115	424	0	13	8	1	25	47	48	1.7
P02303+0.090		JCT FAP RTE 54	POWDER RIVER	12	31	56	2.448	20	24	PMS	531	74	357	0	8	7	2	27	44	49	1.4
P02504+0.911		JCT FAP 32	ROOSEVELT	1	30	56	5.474	24	24	PMS	913	120	427	0	13	7	3	26	49	49	2.8
P02300+0.439	7.4	S FAI RTE 94	CUSTER	12	36	36	9.137	22	25	PMS	639	90	470	0	10	7	2	27	46	49	4.9
P02413+0.485		SUN RIVER	CASCADE	6	21	36	1.321	25	31	PMS	1733	242	453	3	18	9	1	22	53	49	.6
P01904+0.325		MAXVILLE	GRANITE	9	31	52	9.137	20	24	PMS	463	67	683	0	9	3	3	29	44	49	5.1
P01413+0.000	6.5	E RYEGATE	GOLDEN VALLEY	11	37	55	9.103	21	24	PMS	869	124	380	0	13	8	2	25	48	49	4.7
P01508+0.245	5.1	E LEWISTOWN	FERGUS	5	37	56	6.022	24	30	PMS	715	98	261	0	14	8	1	24	47	49	3.2
P02904+0.827		VIRGINIA CITY	MADISON	9	45	45	5.116	20	24	PMS	647	140	270	2	15	5	2	22	46	49	2.8
P04209+0.181	2.3	N VALLEY CO	VALLEY	3	34	34	11.343	22	25	PMS	575	97	324	0	12	7	1	26	46	49	6.1
P03600+0.000		JCT FAP RTE 6	SANDERS	8	44	47	3.661	20	28	BST	488	79	234	0	11	7	2	25	45	49	2.0
P03700+0.002		JCT FAI RTE 90	BIG HORN	11	54	54	7.864	24	24	PMS	800	115	393	0	9	8	5	26	48	49	4.1
P00109+0.410		MARION	FLATHEAD	1	47	62	3.779	24	30	PMS	1070	148	259	0	11	7	11	21	50	49	1.9

SUFFICIENCY RATINGS BY SECTION-STATEWIDE

ROUTE	MILE POST	SECTION DESCRIPTION		FIN DIST	*YEAR* BT	IM	SECTN LNGTH	WIDTH SRF	ROY	SUF TYP	ADT	DHV	SERV VOL	*** SUFFICIENCY RATINGS *** FND	SRF	DRN	SAF	CAP	TOT	ADJ	OEFIC MILES
P001015+0.264		TARY	LINCOLN	1	38	38	1.655	20	24	RMS	1899	245	365	0	12	5	17	20	54	49	.8
P001153+0.424		JCT X GLACIER SPUR	FLATHEAD	1	48	49	3.205	24	33	PMS	823	162	138	7	19	7	3	12	48	49	1.7
P002315+0.970		4.3 E BELGRADE	GALLATIN	10	37	37	3.683	24	30	PMS	2218	327	601	5	18	10	1	22	56	49	1.6
P002468+0.226		RTE 16 E BILLINGS	YELLOWSTONE	11	47	47	8.258	24	30	PMS	1850	261	504	0	12	10	9	23	54	49	3.8
P002283+0.815		JCT FAS 375	SILVER BOW	9	28	60	2.337	26	30	PMS	639	95	862	0	11	7	1	28	47	49	1.2
P005114+0.864		KALISPELL	FLATHEAD	1	60	60	5.800	24	36	PMS	2636	372	309	7	22	10	6	12	57	49	2.5
P007013+0.545		0.8 N SULA	RAVALLI	8	36	39	3.392	24	24	BST	751	103	288	0	14	7	2	25	48	49	1.8
P010697+0.042		7.5 N HILL CO	HILL	2	28	53	7.369	22	24	RMS	1103	155	739	0	9	7	7	27	50	49	3.7
P011083+0.648		WILSALL FAS 339	PARK	10	28	47	5.801	20	24	BST	300	53	396	0	9	4	1	28	42	49	3.4
P011080+0.487		5.1 N CLYDE PARK	PARK	10	36	55	3.187	20	24	RMS	585	92	627	0	9	5	5	28	47	50	1.7
P007082+0.729		LOLO	MISSOULA	8	68	68	.492	24	44	PMS	3787	539	192	10	30	10	10	0	60	50	.2
P013067+0.511		11.1 N MCALLISTER	MADISON	9	34	34	9.526	20	24	RMS	479	73	233	0	12	7	1	25	45	50	5.2
P007007+0.530		7.4 N JCT FAP 46	RAVALLI	8	40	40	6.016	24	24	BST	682	95	280	0	9	6	8	25	48	50	3.1
P005047+0.572		ELMO	LAKE	1	70	70	6.621	24	40	PMS	3300	513	288	10	28	10	8	3	59	50	2.5
P006076+0.261		PLAINS	SANDERS	8	31	34	.380	18	24	RMS	1391	225	294	0	11	3	20	19	53	50	.2
P003459+0.625		4.6 N BYNUM	TETON	6	32	32	8.589	20	24	BST	455	109	321	0	12	6	1	25	44	50	4.8
P002287+0.644		1.1 E GALLATIN CO	GALLATIN	10	38	38	1.104	20	24	RMS	786	89	280	0	13	8	2	25	48	50	.6
P001537+0.631		3.7 W GLASGOW	VALLEY	3	48	48	3.338	24	26	RMS	1917	267	539	0	12	10	10	23	55	50	1.5
P001056+0.167		20.4 E FAS 482	LINCOLN	1	38	50	8.685	20	26	RMS	859	117	278	0	11	6	8	24	49	50	4.4
P001124+0.095		KALISPELL U L	FLATHEAD	1	67	67	.543	24	44	PMS	3824	903	752	9	27	10	5	12	63	50	.2
P045008+0.030		5.3 N FAS 479	SWEET GRASS	10	42	42	7.745	20	24	RMS	409	50	255	0	11	4	1	27	43	50	4.4
P037024+0.492		BUSBY	BIG HORN	11	54	54	8.144	24	24	PMS	782	109	593	0	6	10	6	27	49	50	4.2
P053018+0.830		JCT FAS RTE 328	YELLOWSTONE	11	48	48	12.762	20	24	RMS	882	123	400	0	13	9	3	25	50	50	6.4
P016057+0.219		HARDIN	BIG HORN	11	53	53	11.399	24	26	RMS	322	44	889	0	7	4	2	29	42	50	6.6
P024031+0.869		JCT FAS RTE 209	MISSOULA	8	54	54	3.799	24	30	RMS	1151	203	235	0	13	10	11	17	51	50	1.9
P025020+0.909		20.7 N CIRCLE	MCCONE	4	35	40	4.473	20	24	RMS	544	72	239	0	11	7	3	25	46	50	2.4
P023044+0.152		6.4 N POWDER R CO	CUSTER	12	32	60	3.713	18	24	RMS	360	49	355	0	10	4	1	28	43	50	2.1
P029025+0.175		1.9 N FAS RTE 357	MADISON	9	40	40	7.930	20	24	RMS	684	163	435	0	12	8	4	24	48	50	4.1
P029019+0.904		5.3 N VIRGINIA CTY	MADISON	9	42	42	5.254	20	24	RMS	708	148	390	0	15	8	2	24	49	51	2.7
P025016+0.499		ROOSEVELT CO	ROOSEVELT	3	30	56	.412	24	24	RMS	936	116	289	0	12	10	4	24	50	51	.2
P022043+0.383		JCT FAP 30	SHERIDAN	3	33	36	9.226	20	24	RMS	878	126	352	0	14	9	2	25	50	51	4.6
P029058+0.396		SILVER BOW CO LINE	SILVER BOW	9	36	63	1.488	22	24	RMS	324	54	479	0	10	5	1	28	44	51	.8
P025028+0.107		4.2 N FAS 254	MCCONE	4	40	40	7.404	20	24	RMS	531	69	220	0	12	7	3	25	47	51	3.9
P023079+0.733		BROADUS	POWDER RIVER	12	40	40	3.380	24	24	RMS	1009	142	297	0	11	9	8	23	51	51	1.7
P026000+0.000		JCT FAP RTE 20	RICHLAND	4	36	36	.775	22	25	BST	876	106	448	0	13	10	1	26	50	51	.4
P015094+0.353		11.1 E LEWISTOWN	FERGUS	5	37	56	8.960	24	30	RMS	564	83	333	0	13	9	1	26	49	51	4.6
P015123+0.198		PETROLEUM CO	PETROLEUM	5	31	58	7.767	20	24	RMS	269	40	561	0	8	4	1	29	42	51	4.5
P053015+0.901		ACTON	YELLOWSTONE	11	48	48	2.957	20	24	RMS	904	129	400	0	14	9	3	25	51	51	1.4
P043001+0.761		1.1 N LEWISTOWN	FERGUS	5	50	50	7.722	24	28	RMS	1269	159	371	0	16	10	3	24	53	51	3.6
P036007+0.436		7.5 N FAP 6	SANDERS	8	34	47	6.403	20	24	BST	425	66	234	0	10	6	3	26	45	51	3.5
P037038+0.702		ROSEBUD CO	ROSEBUD	12	54	54	3.591	24	24	PMS	887	130	237	0	17	10	2	22	51	51	1.8
P001254+0.578		CUT BANK	GLACIER	2	55	55	.229	38	42	PMS	3334	425	239	5	17	10	20	8	60	51	.1
P002630+0.897		PLEVNA	FALLON	12	39	39	11.725	24	30	RMS	746	100	259	0	13	10	2	24	49	51	6.0
P002441+0.789		YELLOWSTONE CO	YELLOWSTONE	11	26	56	5.149	22	30	RMS	543	74	558	0	14	3	2	28	47	51	2.7
P001667+0.140		JCT FAP 2 N GLAC	FLATHEAD	1	38	38	.304	30	42	PMS	1910	385	614	1	16	7	3	21	56	51	.1
P002578+0.211		JCT FAS 446	ROSEBUD	12	31	47	1.731	20	26	RMS	266	38	335	0	9	5	1	28	43	51	1.0
P002311+0.654		BELGRADE	GALLATIN	10	22	58	4.314	24	24	RMS	1378	231	514	4	17	8	3	23	55	51	1.9
P005001+0.013		POLSON	LAKE	1	66	66	.587	30	30	PMS	2390	343	280	9	26	10	1	12	58	51	.2
P010040+0.926		1.5 N HILL CO	HILL	2	30	61	6.098	22	26	RMS	995	135	501	0	12	7	6	26	51	51	3.0
P012008+0.047		0.5 W WEST YELL	GALLATIN	10	30	30	.571	18	24	RMS	1599	344	699	0	8	3	20	23	54	51	.3
P020072+0.462		6.9 S BIG SANDY	CHOUTEAU	6	34	51	6.871	22	24	PMS	915	124	655	0	9	8	7	27	51	51	3.4
P007051+0.984		JCT FAS 373	RAVALLI	8	53	53	7.046	24	32	RMS	2162	296	648	5	16	10	4	23	58	52	3.0
P014006+0.411		4.0 E FAS 284	BROADWATER	7	37	52	7.187	20	25	RMS	489	68	338	0	10	7	3	27	47	52	3.8
P009043+0.145		TETON CO	TETON	6	35	35	2.846	20	24	RMS	481	58	237	0	11	8	1	26	46	52	1.5
P014077+0.214		WHEATLAND CO	WHEATLAND	10	34	34	10.825	20	24	BST	452	56	327	0	11	7	1	27	46	52	5.8

ROUTE	MILE POST	SECTION DESCRIPTION		FIN DIST	*YEAR* BT	14	SECTN LNGTH	WIDTH SRF	WDY	SUF TYP	ADT	DHV	SERV VOL	*** SUFFICIENCY RATINGS *** END	SRF	ORN	SAF	CAP	TOT	ADJ	DEFIC MILES
P0110?5	+0.395	CLYDE PARK	PARK	10	38	38	5.039	20	24	RMS	587	90	406	0	11	8	3	27	49	52	2.6
P0090?8	+0.547	AUGUSTA FAS 434	LEWIS AND CLARK	7	35	36	1.336	50	50	RMS	761	101	3238	0	12	7	1	30	50	52	.7
P0050?8	+0.493	3.4 N LAKE CO	LAKE	1	60	60	5.861	32	32	PMS	2817	471	536	6	19	10	8	17	60	52	2.3
P0022?6	+0.134	2. E FAS 375	SILVER BOW	9	34	62	2.822	24	30	RMS	500	69	415	0	13	7	0	28	48	52	1.5
P0024?7	+0.973	LAUREL	YELLOWSTONE	11	29	64	2.084	26	29	RMS	2614	298	752	5	18	8	3	24	58	52	.9
P0010?6	+0.?8?	3.2 E FAS 508	LINCOLN	1	51	51	6.959	22	28	PMS	1277	169	400	3	15	8	4	24	54	52	3.2
P0014?9	+1.054	SACO	PHILLIPS	3	55	55	1.515	24	28	RMS	1131	156	629	0	13	10	4	26	53	52	.7
P0014?5	+0.143	5.8 E FAS 376	BLAINE	2	25	51	4.686	22	24	RMS	869	118	348	3	18	4	1	25	51	52	2.3
P0014?3	+0.431	0.4 E ZURICH	BLAINE	2	49	56	.591	24	29	PMS	1614	213	629	4	16	10	1	25	56	52	.3
P0350?2	+0.154	6.3 E GRANITE CO	GRANITE	8	23	23	7.108	11	11	GRD	86	13	135	0	4	3	0	29	36	52	4.5
P0150?7	+0.650	JCT FAS RTE 230	JUDITH BASIN	6	37	37	5.169	24	30	RMS	1343	158	518	0	10	9	10	25	54	52	2.4
P0160?8	+0.676	3.9 E BILLINGS	YELLOWSTONE	11	38	50	3.931	24	24	PMS	654	98	372	0	13	6	0	30	49	52	2.0
P0141?1	+0.679	MUSSELSHELL CO	MUSSELSHELL	11	37	37	3.424	20	26	RMS	274	38	441	0	9	4	1	29	43	52	2.0
P0152?6	+0.860	7.1 E DAWSON CO	DAWSON	4	64	64	5.169	32	32	PMS	447	69	599	0	9	8	2	28	47	52	2.7
P0290?9	+0.892	JEFFERSON CO LINE	JEFFERSON	7	36	36	5.808	18	24	RMS	316	48	449	0	10	5	1	28	44	52	3.3
P0220?4	+0.348	MEDICINE LAKE	SHERIDAN	3	33	36	7.509	20	24	BST	610	91	608	0	8	8	5	28	49	52	3.8
P0240?1	+0.218	9.2 E FAS 279	LEWIS AND CLARK	7	48	70	5.819	24	25	RMS	884	139	164	5	19	8	3	17	52	52	2.8
P0190?7	+0.690	GRANITE CO LINE	GRANITE	8	34	40	3.134	20	24	PMS	524	74	287	0	15	6	0	26	47	52	1.7
P0220?1	+0.986	RICHLAND CO	RICHLAND	4	34	36	1.650	20	24	BST	536	84	582	0	8	10	2	28	48	52	.9
P0241?0	+0.526	JCT FAS RTE 434	LEWIS AND CLARK	7	51	51	8.522	25	25	BST	889	147	243	0	14	8	9	21	52	52	4.1
P0230?3	+0.349	17.2 N POWDER R CO	CUSTER	12	31	47	10.796	20	24	BST	367	51	530	0	8	4	4	29	45	52	5.9
P0230?5	+0.758	COALWOOD	POWDER RIVER	12	49	55	8.797	24	24	PMS	423	55	441	0	9	9	1	28	47	53	4.7
P0270?9	+0.146	JCT FAS RTE 322	FALLON	12	48	48	5.510	25	25	BST	555	72	217	0	13	9	2	25	49	53	2.8
P0240?7	+0.041	14.0 E FAS 279	LEWIS AND CLARK	7	48	63	3.505	24	25	RMS	874	139	266	4	16	8	3	22	53	53	1.6
P0300?0	+0.000	JCT FAP RTE 22	SHERIDAN	3	38	40	10.149	20	24	RMS	441	64	255	0	12	7	3	26	48	53	5.3
P0220?9	+0.335	ARCHER FAS 374	SHERIDAN	3	37	37	11.850	20	24	RMS	664	93	406	0	11	9	3	27	50	53	5.9
P0161?5	+0.020	ROUNDUP	MUSSELSHELL	11	50	54	5.953	24	30	PMS	989	130	308	0	12	10	7	24	53	53	2.8
P0151?1	+0.060	7.8 E PETROLEUM CO	PETROLEUM	5	31	58	4.556	20	24	RMS	309	46	374	0	9	7	1	28	45	53	2.5
P0151?1	+0.739	8.7 E FAP 15	FERGUS	5	51	51	1.468	24	24	BST	257	39	459	0	9	5	1	29	44	53	.8
P0350?4	+0.576	11.2 N GRANITE CO	RAVALLI	8	24	24	11.240	11	11	GRD	73	11	135	0	4	3	0	29	36	53	7.2
P0370?7	+0.879	7.9 E JCT FAI 90	BIG HORN	11	54	54	9.343	24	24	PMS	685	99	418	0	10	8	7	26	51	53	4.6
P0500?0	+0.589	14.7 S FAS RTE 345	GALLATIN	10	67	67	9.313	28	28	PMS	1210	305	203	9	28	10	2	7	56	53	4.1
P0450?5	+0.329	JCT. FAP RTE 14	WHEATLAND	10	49	54	3.756	24	24	PMS	798	96	258	2	14	9	2	24	51	53	1.8
P0012?4	+0.122	0.5 W OF CUT BANK	GLACIER	2	55	55	.402	24	31	PMS	2290	291	393	5	17	10	8	19	59	53	.2
P0016?6	+0.151	BROCKTON	ROOSEVELT	3	43	57	3.243	24	30	RMS	920	106	414	0	13	10	3	26	52	53	1.6
P0016?9	+0.422	4.2 E BROCKTON	ROOSEVELT	3	46	50	5.368	24	22	RMS	757	92	302	2	13	9	2	25	51	53	2.6
P0013?2	+0.637	2.6 S IDAHO LINE	LINCOLN	1	51	51	4.352	22	28	PMS	958	126	338	4	15	8	2	24	53	53	2.0
P0025?0	+0.497	0.5 E JCT FAI 94	ROSEBUD	12	31	47	7.024	20	26	RMS	170	27	379	0	7	4	2	29	42	53	4.1
P0024?9	+0.341	1.5 W COLUMBUS	STILLWATER	11	31	56	1.535	22	30	RMS	343	44	230	0	11	7	1	27	46	53	.8
P0025?6	+0.702	0.5 W FAS 447	ROSEBUD	12	31	47	.571	20	26	RMS	187	25	291	0	8	5	0	29	42	53	.3
P0023?9	+0.831	JCT FAI 90	GALLATIN	10	66	66	.287	48	72	PMS	9218	1289	1820	10	28	10	1	19	68	53	.1
P0024?9	+0.470	0.1 E PARK CITY	STILLWATER	11	29	63	2.329	24	30	RMS	347	56	421	0	13	4	2	28	47	53	1.2
P0040?2	+0.924	0.2 N FAP 28	CARBON	11	49	65	7.960	24	32	RMS	3103	433	580	3	15	10	14	19	61	53	3.1
P0051?0	+0.677	5.8 N KALISPELL	FLATHEAD	1	60	60	4.785	24	36	PMS	2828	364	662	5	18	10	6	22	61	53	1.9
P0140?8	+0.995	3.9 E FAP 11	MEAGHER	10	37	56	5.641	21	25	RMS	391	47	201	0	11	7	2	26	46	53	3.7
P0140?3	+0.545	11.2 S FAS 2??	BROADWATER	7	51	51	1.901	20	26	RMS	451	60	134	2	16	5	1	23	47	53	5.2
P0141??	+.07?	JCT FAP RTE ??	GOLDEN VALLEY	01	37	37	5.631	20	20	RMS	280	38	441	0	9	4	2	29	44	53	3.2
P0111?7	+0.?2?	JCT FAP RTE 14	MEAGHER	10	33	36	4.182	20	24	RMS	690	103	421	0	13	9	4	26	51	53	4.0
P0130?7	+0.144	9.? N CAMERON	MADISON	9	36	58	1.492	22	25	PMS	1272	211	601	0	14	9	7	25	55	54	.7
P0130?7	+0.?65	CAMERON	MADISON	9	34	34	9.243	20	24	RMS	539	123	486	0	12	8	5	26	51	54	4.5
P0130?9	+0.?47	ENNIS	MADISON	9	34	34	7.247	20	24	PMS	794	128	431	0	15	8	4	26	53	54	3.4
P0140??	+0.?03	?.? FAP 11	MEAGHER	10	36	52	4.875	22	24	RMS	407	49	222	0	12	7	1	27	47	54	2.6
P0141??	+.1?1	ROUNDUP	MUSSELSHELL	11	39	39	11.871	20	24	PMS	576	75	420	0	11	10	2	27	50	54	5.9
P0141??	+0.?21	11. ? W ROUNDUP	MUSSELSHELL	11	39	75	5.582	21	24	PMS	434	58	336	0	12	8	1	27	48	54	2.9
P0120??	+0.?66	IDAHO LINE	GALLATIN	10	61	61	2.272	34	48	PMS	1253	295	354	6	19	10	3	18	56	54	1.0

SUFFICIENCY RATINGS BY SECTION-STATEWIDE

ROUTE	MILE POST	SECTION DESCRIPTION		FIN DIST	*YEAR* BT	IM	SECTN LNGTH	WIDTH SRF	RDY	SUF TYP	ADT	OHV	SERV VOL	*** SUFFICIENCY RATINGS *** END	SRF	DRN	SAF	CAP	TOT	ADJ	DEFIC MILES
P00510*	+0.132	1.1 S FAS 208	FLATHEAD	1	63	63	1.097	32	32	PMS	2395	361	340	7	25	10	5	14	61	54	.4
P00505*	+0.825	1.1 S FAP 52	LAKE	1	34	58	1.189	24	33	PMS	3742	532	403	8	23	10	12	10	63	54	.4
P00529*	+0.026	0.1 W FAI 15	CASCADE	6	38	49	7.270	24	30	RMS	469	83	841	0	9	8	3	29	49	54	3.7
P00606*	+0.701	13.4 E THOMP FALLS	SANDERS	8	39	39	3.997	26	26	BST	819	127	374	2	18	6	2	25	53	54	1.9
P00605*	+0.808	6.5 E THOMP FALLS	SANDERS	8	34	49	6.899	20	24	RMS	828	124	422	0	15	5	7	26	53	54	3.2
P00329*	+0.631	I 15 VAUGHN	CASCADE	6	55	55	1.235	24	32	RMS	3214	437	396	7	20	10	12	13	62	54	.5
P00506*	+0.489	3.5 N POLSON	LAKE	1	33	54	2.938	24	32	PMS	1596	223	365	5	17	10	5	21	58	54	1.2
P00263*	+0.911	10.6 E LOCATE	CUSTER	12	33	36	6.526	20	24	BST	461	56	265	0	12	8	1	27	48	54	3.4
P00257*	+0.299	JCT FAS 447	ROSEBUD	12	31	47	.926	20	26	RMS	264	38	218	0	11	5	2	27	45	54	.5
P00223*	+0.955	JEFFERSON CO LINE	JEFFERSON	7	31	58	6.157	24	24	RMS	394	50	419	0	10	7	2	28	47	54	3.3
P00226*	+1.086	0.9 E FAI 90	JEFFERSON	7	29	29	3.734	20	24	RMS	220	39	415	0	11	5	1	29	46	54	2.0
P03604*	+0.741	SPUR RTE 36	SANDERS	8	41	41	1.746	20	26	BST	994	143	749	0	9	6	12	27	54	54	.8
P03502*	+0.875	GRANITE CO LINE	GRANITE	8	23	23	6.280	11	11	GRO	70	10	135	0	4	3	0	29	36	54	4.0
P04800*	+0.344	0.8 N HARDIN	BIG HORN	11	41	41	5.460	20	24	RMS	832	121	711	0	10	8	8	27	53	54	2.6
P03500*	+0.000	FAP RTE 7	RAVALLI	8	41	55	5.576	20	24	RMS	360	55	463	0	10	6	3	28	47	54	3.0
P03602*	+0.128	7.2 N SPUR FAP 36	SANDERS	8	40	40	4.999	20	25	BST	408	64	308	0	11	7	3	27	48	54	2.6
P03704*	+0.290	LAME DEER	ROSEBUD	12	54	54	4.247	24	24	PMS	896	130	237	0	14	9	9	22	54	54	2.0
P01525*	+0.491	JCT FAS RTE 253	MCCONE	4	40	54	10.952	24	24	RMS	517	75	312	0	11	10	2	26	49	54	5.6
P01524*	+0.632	JCT FAP 42	MCCONE	4	40	54	8.009	24	24	RMS	340	51	441	0	8	9	2	28	47	54	4.2
P01520*	+0.821	5.3 W FA RTE 18	GARFIELD	5	49	49	5.345	24	24	PMS	334	49	468	0	10	7	1	28	46	54	2.9
P01514*	+0.698	9.6 W GARFIELD CO	PETROLEUM	5	54	54	7.983	24	24	RMS	325	46	538	0	8	8	1	29	46	54	4.3
P03002*	+0.630	JCT FAS RTE 516	SHERIDAN	3	40	40	2.757	20	24	RMS	414	61	277	0	11	8	2	27	48	54	1.4
P03204*	+0.193	2.6 S SCOBEY	DANIELS	3	33	35	2.587	20	24	BST	407	58	324	0	12	8	1	27	48	54	1.3
P02211*	+0.961	JCT FAS 201	RICHLAND	4	40	49	4.749	24	26	RMS	735	105	308	0	15	8	4	25	52	54	2.3
P03203*	+0.888	4.7 N DANIELS CO	DANIELS	3	33	35	4.599	20	24	BST	287	40	324	0	11	5	1	28	45	54	2.5
P02200*	+0.586	7.1 E SCOBEY	DANIELS	3	35	36	10.261	20	24	BST	406	59	184	0	14	8	1	25	48	54	5.3
P02900*	+0.245	ENNIS LIMITS	MADISON	9	50	50	5.436	24	24	RMS	640	142	377	3	15	7	2	24	51	54	2.7
P02210*	+0.287	4.6 N FAS 201	RICHLAND	4	40	49	4.650	24	26	BST	610	88	284	0	15	8	3	25	51	55	2.3
P03200*	+0.507	3.8 N FAP 1	ROOSEVELT	3	33	36	6.626	20	24	BST	350	48	571	0	9	9	1	29	48	55	3.4
P02414*	+0.160	2.6 W FAP 24	CASCADE	6	34	37	2.969	20	24	BST	258	38	480	0	12	4	1	29	46	55	1.6
P02308*	+0.568	2.4 S JCT FAP 54	POWDER RIVER	12	53	53	10.019	24	28	RMS	548	79	266	0	11	10	4	26	51	55	4.9
P01536*	+0.400	SPUR RTE 15	FERGUS	5	49	61	1.750	24	28	PMS	985	110	469	3	15	8	3	26	55	55	.8
P01526*	+0.590	8.0 E FAP 42	MCCONE	4	40	54	5.800	24	24	RMS	356	54	266	0	11	9	1	27	48	55	3.0
P04505*	+0.568	13.3 N HARLOWTON	WHEATLAND	10	49	54	4.290	24	24	PMS	700	94	297	2	14	10	2	25	53	55	2.0
P04503*	+0.347	FERGUS CO	FERGUS	5	46	60	3.235	24	24	RMS	791	108	278	4	16	9	1	24	54	55	1.5
P03703*	+0.640	8.1 E BUSBY	BIG HORN	11	54	54	5.062	24	28	PMS	837	122	441	0	6	9	13	26	54	55	2.8
P04506*	+0.839	JUDITH BASIN CO	JUDITH BASIN	6	47	62	.581	24	24	PMS	720	94	360	3	13	10	1	26	53	55	.3
P00230*	+0.688	3.0 W BELGRADE	GALLATIN	10	23	59	3.045	24	24	RMS	528	73	603	0	13	6	4	28	51	55	1.5
P00223*	+0.764	BROADWATER CO LINE	BROADWATER	7	32	59	4.247	24	24	RMS	329	47	522	0	10	7	2	29	48	55	2.2
P00243*	+0.194	5.2 E WORDEN	YELLOWSTONE	11	50	50	1.833	24	32	RMS	306	43	645	0	12	5	1	29	47	55	1.0
P00261*	+0.886	0.7 E JCT FAI 94	CUSTER	12	50	50	6.326	20	24	PMS	569	72	300	0	15	9	1	26	51	55	3.1
P00512*	+0.445	JCT FAP 38	FLATHEAD	1	60	60	1.488	24	36	PMS	4778	631	937	8	22	10	6	20	66	55	.5
P00330*	+0.105	JCT FAP 24	CASCADE	6	36	61	7.139	24	31	RMS	885	121	531	0	15	8	5	27	55	55	3.2
P00505*	+0.397	6.0 N RONAN	LAKE	1	34	58	3.432	24	33	PMS	3540	522	640	8	23	10	5	18	64	55	1.2
P01419*	+0.108	JCT FAS 310	MUSSELSHELL	11	39	39	3.283	20	24	RMS	427	56	571	0	9	8	3	29	49	55	1.7
P01416*	+0.456	7.1 W FAP RTE 16	MUSSELSHELL	11	36	50	7.063	21	25	RMS	425	62	655	0	10	6	4	29	49	55	3.6
P00905*	+0.840	7.8 N FAS 408	TETON	6	36	36	5.133	22	25	RMS	377	50	324	0	11	8	1	28	48	55	3.2
P01307*	+0.047	FAS 359	MADISON	9	34	52	3.748	22	24	RMS	285	44	253	0	12	5	2	27	46	55	2.0
P01106*	+0.559	4.1 N FAI 90	PARK	10	41	41	10.238	20	24	RMS	799	123	431	0	13	9	6	26	54	55	4.7
P01305*	+0.524	MCALLISTER	MADISON	9	36	57	5.182	22	24	RMS	592	106	311	3	15	7	2	25	52	55	2.5
P01306*	+0.592	5.2 N MCALLISTER	MADISON	9	34	34	5.907	20	24	RMS	541	88	237	3	15	8	1	24	51	55	2.9
P00904*	+0.303	JCT FAS 409	TETON	6	35	35	7.948	20	24	RMS	345	45	286	0	11	8	1	28	48	55	4.1
P00503*	+0.890	JCT SPUR FAP 24	LEWIS AND CLARK	7	35	36	3.248	22	24	RMS	487	59	319	0	12	8	3	27	50	55	1.6
P01010*	+0.571	1.8 S FAP 1	HILL	2	52	52	1.795	24	32	RMS	1473	191	623	5	18	10	1	25	59	56	.7
P01407*	+0.152	2.0 W WHEATLAND CO	MEAGHER	10	44	64	2.049	22	24	RMS	443	54	364	0	13	6	3	28	50	56	1.0

SUFFICIENCY RATINGS BY SECTION-STATEWIDE

ROUTE	MILE POST	SECTION DESCRIPTION		FIN DIST	*YEAR* BT	TA	SECTN LNGTH	WIDTH SRF	WIDTH RDY	SUF TYP	ADT	DHV	SERV VOL	*** SUFFICIENCY RATINGS *** FND	SRF	ORN	SAF	CAP	TOT	ADJ	DEFIC MILES
P01406	3+0.142	14.1 E FAP 11	MEAGHER	10	37	48	5.333	20	25	BMS	380	46	220	0	12	8	2	27	49	56	2.7
P00331	7+0.076	2.1 S TETON CO	CASCADE	6	21	32	2.110	20	22	BST	866	117	427	0	11	4	14	26	55	56	.9
P00404	2+0.765	JCT FAP 28	CARBON	11	68	68	.155	24	40	PMS	3023	419	432	9	27	10	3	15	64	56	.1
P00230	2+0.201	MANHATTAN	GALLATIN	10	22	56	5.494	24	28	RMS	488	70	520	0	14	8	2	28	52	56	2.6
P00229	4+0.899	3.6 E FAI 90	GALLATIN	10	31	31	4.747	22	28	RMS	276	38	264	0	9	8	2	28	47	56	2.5
P00229	1+0.572	0.7 E FAI 90	GALLATIN	10	23	52	2.948	22	26	RMS	366	52	377	0	13	8	1	28	50	56	1.5
P00320	0+0.300	N HELENA LIMITS	LEWIS AND CLARK	7	34	34	2.572	20	24	RMS	1331	194	732	0	14	10	9	26	59	56	1.1
P00247	6+0.463	3.3 E RTE 15	YELLOWSTONE	11	51	51	2.209	24	32	RMS	1322	184	662	2	15	10	6	26	59	56	.9
P00100	0+0.000	IDAHO LINE	LINCOLN	1	55	55	2.622	24	30	PMS	901	125	323	4	15	9	4	24	56	56	1.2
P04800	1+0.040	JCT FAI 90	BIG HORN	11	70	70	.284	24	40	RMS	1114	165	151	8	24	10	1	14	57	56	.1
P04800	6+0.777	0.1 N HARDIN	BIG HORN	11	45	45	4.865	20	24	PMS	428	65	406	0	11	9	3	28	51	56	2.4
P05304	6+0.284	LAVINA	GOLDEN VALLEY	11	56	56	.417	30	30	BST	875	119	612	3	13	10	3	27	56	56	.2
P03800	0+0.000	JCT FAP RTE 5	FLATHEAD	1	60	60	.298	24	36	PMS	2107	311	85	9	23	10	20	0	62	56	.1
P03604	0+0.186	LAKE CO	LAKE	1	37	65	5.525	24	26	RMS	429	64	643	0	10	7	4	29	50	56	3.3
P05207	3+0.600	4.7 S FLATHEAD CO	LAKE	1	36	60	2.661	24	25	RMS	1225	227	431	0	11	6	20	22	59	56	1.1
P01521	8+0.365	JCT FAS RTE 341	GARFIELD	5	36	49	8.693	24	25	BST	316	46	418	0	10	8	2	28	48	56	4.5
P01510	3+0.269	20.2 E LEWISTOWN	FERGUS	5	37	56	9.668	24	30	RMS	688	109	510	0	15	9	3	27	54	56	4.4
P01517	1+0.261	8.1 W SAND SPRINGS	GARFIELD	5	68	68	8.147	36	36	PMS	266	39	599	0	10	7	1	29	47	56	4.3
P01524	2+0.464	3.5 E FAS 462	GARFIELD	5	37	54	6.093	24	24	RMS	315	46	172	0	12	9	1	26	48	56	3.2
P01802	3+0.937	3.9 N ROSEBUD CO	ROSEBUD	12	31	35	10.946	20	24	BST	208	26	448	0	8	7	1	29	45	56	6.0
P01519	9+0.094	10.5 E EDWARDS	GARFIELD	5	49	49	7.661	24	24	PMS	302	43	499	0	8	9	1	29	47	56	4.1
P01902	4+0.300	3.4 E GRANITE CO	DEER LODGE	9	34	54	3.379	22	24	RMS	660	98	280	3	16	7	2	25	53	56	1.6
P02600	0+0.775	0.8 E JCT FAP 20	RICHLAND	4	33	55	6.762	20	24	RMS	318	40	480	0	10	5	4	29	48	56	3.5
P02209	3+0.586	1.7 S RICHLAND CO	RICHLAND	4	37	41	3.258	24	26	BST	532	85	524	0	10	7	7	28	52	56	1.6
P02413	9+0.705	JCT FAP RTE 24	CASCADE	6	34	67	2.628	24	24	RMS	327	48	461	0	13	4	3	28	48	56	1.4
P02503	5+0.506	11.05 ROOSEVELT CO	MCCONE	4	37	37	9.233	20	25	RMS	610	75	201	0	18	6	4	24	52	56	4.4
P02302	7+0.819	25.6 S FAI RTE 94	CUSTER	12	31	47	5.528	20	24	BST	395	55	556	0	9	7	5	29	50	56	2.8
P03504	1+0.400	12.1 N JCT FAP 19	GRANITE	8	36	36	4.207	28	28	GRD	149	24	530	0	6	8	1	29	44	57	2.4
P03202	8+0.175	7.0 S DANIELS CO	ROOSEVELT	3	33	35	7.041	20	24	BST	262	38	571	0	10	7	2	29	48	57	3.7
P02300	1+0.972	MILES CITY LIMITS	CUSTER	12	20	36	.200	22	25	RMS	1644	193	257	0	13	8	20	19	60	57	.1
P02211	7+0.721	4.7 S JCT FAS 201	RICHLAND	4	38	49	3.628	24	26	RMS	879	127	442	0	17	8	5	26	56	57	1.6
P03200	3+0.751	JCT FAP RTE 1	ROOSEVELT	3	33	36	3.750	20	24	BST	448	59	469	0	12	9	2	28	51	57	1.8
P02207	1+0.960	ROOSEVELT CO	ROOSEVELT	3	33	36	2.019	20	24	BST	575	82	608	0	10	5	10	28	53	57	.9
P02405	5+0.670	JCT FAS RTE 271	POWELL	9	61	61	9.806	24	26	PMS	1020	184	184	8	23	10	2	15	58	57	4.1
P01805	8+0.385	COHAGEN	GARFIELD	5	29	35	4.390	20	24	BST	197	25	364	0	10	5	2	29	46	57	2.4
P01804	8+0.498	10.4 N GARFIELD CO	GARFIELD	5	31	53	10.488	20	24	RMS	173	23	470	0	10	5	1	29	45	57	5.8
P01507	3+0.550	8.5 E FAP 45	FERGUS	5	47	54	3.349	24	31	PMS	1496	173	384	6	19	9	3	23	60	57	1.3
P01521	3+0.088	JORDAN	GARFIELD	5	37	52	4.995	24	26	RMS	409	60	438	0	13	8	2	28	51	57	2.4
P04800	0+1.050	0.3 S FAI 90	BIG HORN	11	70	41	.284	24	40	RMS	1769	304	151	8	24	10	20	0	62	57	.1
P00152	6+0.524	14.1 N GLASGOW	VALLEY	3	50	55	2.722	24	27	PMS	1022	140	291	5	17	10	2	23	57	57	1.2
P00140	4+0.087	CHINOOK	BLAINE	2	40	56	4.248	24	29	PMS	1924	266	629	6	17	10	5	24	62	57	1.6
P00152	9+0.244	11.4 N GLASGOW	VALLEY	3	50	55	8.399	24	27	PMS	1082	147	476	4	17	10	2	25	58	57	3.5
P00324	2+0.130	CASCADE CO	CASCADE	6	33	33	2.226	20	24	RMS	93	33	493	0	11	3	1	29	44	57	1.2
P00207	6+0.550	ALBERTON	MINERAL	8	26	34	.790	20	20	BST	115	14	510	0	8	3	1	30	42	57	.5
P00509	8+0.643	5.2 NW FLATHEAD CO	FLATHEAD	1	63	63	3.429	32	32	PMS	2079	328	340	7	23	10	7	16	63	57	1.3
P00609	5+0.631	PERMA FAS 382	SANDERS	8	57	57	3.633	32	32	BST	603	95	456	0	11	8	8	27	54	57	1.7
P01110	0+0.703	2.3 MEAGHER CO	MEAGHER	10	31	36	4.600	20	24	BST	218	31	392	0	8	6	3	29	46	57	2.5
P01418	7+0.619	17.5 E ROUNDUP	MUSSELSHELL	11	39	39	4.478	20	24	RMS	416	56	446	0	11	8	4	28	51	57	2.2
P00902	0+0.875	0.9 N FAP 24	LEWIS AND CLARK	7	32	36	8.470	20	24	BST	278	42	535	0	10	7	2	29	48	57	4.4
P00902	9+0.440	9.4 N FAP 24	LEWIS AND CLARK	7	32	36	9.091	20	24	BST	291	43	240	0	14	7	1	27	49	58	4.6
P01413	5+0.483	5.3 E FAS 313	MUSSELSHELL	11	39	39	8.309	20	24	RMS	482	61	707	0	9	9	6	29	53	58	3.9
P01420	5+0.177	MELSTONE	MUSSELSHELL	11	46	46	1.991	24	24	BST	418	56	795	0	10	10	3	29	52	58	1.0
P00327	1+0.954	0.3 N GRT FALLS	CASCADE	6	67	67	.227	24	30	PMS	3077	877	483	9	26	10	20	3	68	58	.1
P00308	8+0.774	JCT I 15 CASCADE S	CASCADE	6	32	53	.173	24	28	RMS	254	49	400	0	12	10	0	28	50	58	.1
P00262	2+0.619	BABB	GLACIER	2	56	56	3.787	24	28	RMS	755	160	523	3	17	9	3	25	57	58	1.6

SUFFICIENCY RATINGS BY SECTION-STATEWIDE

ROUTE	MILE POST	SECTION DESCRIPTION		FIN DIST	*YEAR* BT	IM	SECTN LNGTH	WIDTH SRF	WIDTH ROY	SUF TYP	AOT	DHV	SERV VOL	*** SUFFICIENCY RATINGS *** END	SRF	ORN	SAF	CAP	TOT	ADJ	DEFIC MILES
P003256+0.392		CRAIG JCT	LEWIS AND CLARK	7	33	47	1.782	24	26	PMS	110	46	744	0	11	4	1	29	45	58	1.0
P002268+0.691		4.8 E FAS 359	JEFFERSON	7	29	29	7.797	20	24	RMS	204	34	240	0	13	7	1	28	49	58	4.0
P001521+0.454		20.0 E VALLEY CO	VALLEY	3	50	55	5.117	24	27	PMS	1012	139	507	3	16	10	3	26	58	58	2.1
P001229+0.797		BLACKF JCT	GLACIER	2	57	57	1.050	24	32	RMS	1084	197	680	4	16	10	4	26	60	58	.4
P001639+0.765		4.3 W CULBERTSON	ROOSEVELT	3	52	52	2.725	24	30	RMS	771	99	414	0	12	10	8	26	56	58	1.2
P001354+0.598		1.0 E GILDFORD	HILL	2	23	59	8.956	26	31	RMS	1020	142	564	5	17	10	1	26	59	58	3.7
P001278+0.391		0.4 W FAI 15	TOOLE	2	60	60	.368	52	76	PMS	1240	184	3440	4	16	10	1	29	60	58	.1
P038008+0.655		1.3 E COL FALLS	FLATHEAD	1	55	71	.242	24	44	RMS	2703	383	539	9	27	10	0	19	65	58	.1
P045063+0.465		JUDITH GAP	WHEATLAND	10	49	54	.733	24	24	PMS	821	112	258	6	17	10	1	23	57	58	.3
P045064+0.220		FERGUS CO	FERGUS	5	47	66	3.002	24	24	RMS	764	104	384	3	15	10	3	26	57	58	1.3
P042070+0.520		2.7 S FAS 247	VALLEY	3	34	34	2.725	22	26	RMS	782	123	442	0	13	9	8	26	56	58	1.2
P015262+0.331		13.9 E FAP 42	MCCONE	4	40	54	5.189	24	24	PMS	370	54	492	0	10	8	5	28	51	58	2.5
P016192+0.688		6.5 S FAP 15	FERGUS	5	41	65	4.893	24	30	RMS	512	65	333	0	16	9	1	27	53	58	2.3
P015079+0.286		JCT SPUR FAP 15	FERGUS	5	47	54	1.761	24	31	RMS	1727	220	733	7	18	9	3	25	62	58	.7
P015192+0.195		3.6 E EDWARDS	GARFIELD	5	48	53	6.889	24	24	RMS	277	40	243	0	11	9	1	28	49	58	3.5
P024150+0.580		5.5 W L & C CO	LEWIS AND CLARK	7	35	36	9.902	22	24	RMS	263	38	448	0	12	6	2	29	49	58	5.1
P035039+0.263		13.4 E GRANITE CO	GRANITE	8	36	36	2.137	28	28	GRD	98	15	499	0	5	6	1	30	42	58	1.2
P032035+0.227		DANIELS CO	DANIELS	3	33	35	4.667	20	24	BST	273	40	537	0	10	8	2	29	49	58	2.4
P027022+0.502		JCT FAS RTE 494	FALLON	12	48	48	6.612	25	25	BST	334	42	237	0	13	9	2	27	51	59	3.2
P023072+0.957		3.4 N FAP 37	POWDER RIVER	12	28	41	3.380	24	24	BST	483	61	248	2	14	8	3	26	53	59	1.6
P028068+0.573		RED LODGE	CARBON	11	34	57	.117	22	24	RMS	1319	267	508	0	10	8	20	22	60	59	.0
P024065+0.472		LEWIS & CLARK CO	LEWIS AND CLARK	7	60	60	6.788	24	24	PMS	1261	224	328	6	21	10	4	20	61	59	2.6
P030010+0.100		10.1 N JCT RTE 22	SHERIDAN	3	40	40	10.490	20	24	RMS	313	41	255	0	12	8	2	28	50	59	5.2
P027012+0.063		FALLON CO	FALLON	12	50	50	10.442	22	24	PMS	277	38	220	0	11	10	2	27	50	59	5.2
P017070+0.705		0.6 W GLENDIVE	DAWSON	4	69	69	.222	24	40	PMS	3413	387	361	6	19	8	20	14	67	59	.1
P018020+0.059		ROSEBUD CO	ROSEBUD	12	28	35	3.899	20	24	BST	244	32	627	0	9	8	3	29	49	59	2.0
P018018+0.057		2.0 S ROSEBUD CO	CUSTER	12	28	35	2.023	20	24	BST	251	33	655	0	8	8	4	29	49	59	1.0
P015136+0.508		WINNETT	PETROLEUM	5	31	69	1.122	22	24	PMS	371	52	476	0	11	10	3	28	52	59	.5
P015226+0.735		8.7 E FAS 341	GARFIELD	5	37	54	12.201	24	24	RMS	285	42	217	0	14	8	1	27	50	59	6.1
P015056+0.674		2.3 E MOCCASIN	JUDITH BASIN	6	55	55	1.138	24	32	RMS	1321	159	503	5	15	10	6	25	61	59	.4
P001391+0.007		BLAINE CO	BLAINE	2	46	54	2.849	24	31	PMS	1878	265	600	4	19	10	8	23	64	59	1.0
P001439+1.027		6.4 W PHILLIPS CO	BLAINE	2	25	47	6.447	27	27	BST	843	113	567	3	18	6	4	27	58	59	2.7
P001372+0.142		8.6 E KREMLIN	HILL	2	60	60	7.002	32	32	PMS	2122	378	696	5	20	10	9	22	66	59	2.4
P001429+0.077		0.5 E FAS 376	BLAINE	2	40	62	5.241	28	30	RMS	932	125	491	5	16	10	2	26	59	59	2.1
P001078+0.265		2.1 W FLATHEAD CO	LINCOLN	1	37	53	2.143	22	24	RMS	365	116	187	0	11	6	20	21	58	59	.9
P001204+0.366		6.4 E GLACIER CO	GLACIER	2	63	63	4.384	32	42	PMS	958	191	485	4	17	10	4	24	59	59	2.0
P001165+0.253		12.7 E WEST GLAC	FLATHEAD	1	57	57	2.834	26	26	PMS	766	153	216	6	22	10	1	19	58	59	1.2
P003246+0.952		NOVAK CR BRIDGE	CASCADE	6	33	33	3.973	20	24	PMS	109	22	469	0	12	4	1	29	46	59	2.1
P003240+0.680		1.4 S CASCADE CO	LEWIS AND CLARK	7	69	69	1.470	24	24	PMS	97	36	761	0	12	4	1	29	46	59	.8
P002481+0.317		2.6 E HUNTLEY	YELLOWSTONE	11	20	39	4.673	24	30	RMS	815	107	705	0	11	3	16	28	58	59	2.0
P002485+0.994		WORDEN	YELLOWSTONE	11	23	46	6.184	24	30	RMS	422	56	705	0	13	6	5	29	53	59	2.9
P002614+0.968		MILES CITY	CUSTER	12	50	50	1.286	20	24	RMS	1434	180	636	3	17	10	5	26	61	59	.5
P002609+0.902		194 W MILES CITY	CUSTER	12	62	62	.909	24	32	PMS	1502	168	567	5	18	10	3	26	62	59	.3
P002324+0.334		BOZEMAN	GALLATIN	10	52	54	1.498	24	32	RMS	547	76	800	3	14	8	1	29	55	59	.7
P005030+0.047		2.5 N JCT FAP 6	LAKE	1	60	60	2.565	32	32	PMS	2110	327	544	5	18	10	10	21	64	59	.9
P006029+0.457		TROUT CREEK	SANDERS	8	54	54	8.234	24	28	PMS	639	105	569	4	13	9	4	27	57	59	3.5
P005093+0.536		FLATHEAD CO	FLATHEAD	1	64	64	5.181	32	32	PMS	1644	260	556	5	22	10	4	23	64	59	1.9
P007049+0.732		1.7 N HAMILTON	RAVALLI	8	53	53	2.249	24	32	PMS	2543	362	648	5	14	10	15	22	66	59	.8
P003262+0.040		1.8 N CASCADE	CASCADE	6	24	53	12.577	24	24	RMS	101	26	500	0	13	4	1	29	47	59	6.7
P003324+0.541		1.5 N FAIRFIELD	TETON	6	21	45	2.698	20	24	BST	738	95	762	0	8	3	18	28	57	59	1.2
P015021+0.988		GEYSER	JUDITH BASIN	6	36	50	4.693	22	25	RMS	1185	134	431	0	12	7	16	25	60	59	1.9
P013027+0.156		10.8 S CAMERON	MADISON	9	34	34	10.807	20	24	RMS	432	91	762	0	10	9	7	28	54	59	5.0
P011139+0.493		JCT FAS RTE 294	MEAGHER	10	36	63	8.034	22	24	PMS	259	35	264	0	12	8	1	28	49	59	4.1
P013043+0.044		JEFFERSON CO LINE	JEFFERSON	7	34	52	.909	22	24	PMS	280	46	303	0	13	8	1	28	50	59	.5
P014242+0.413		AHLES	ROSEBUD	12	50	63	9.949	20	24	PMS	1988	245	707	0	9	9	20	25	63	59	3.7

SUFFICIENCY RATINGS BY SECTION-STATEWIDE

ROUTE	MILE POST	SECTION DESCRIPTION	DIST	FIN YEAR RT	IM	SECTN LNGTH	WIDTH SRF	WIDTH ROY	SUF TYP	ADT	DHV	SERV VOL	*** SUFFICIENCY RATINGS *** FNO	SRF	ORN	SAF	CAP	TOT	ADJ	DEFIC MILES
P014259	+0.489	7.. VANADA	ROSEBUD	12	54	54	5.580	24	24	RMS	888	112	578	2	14	10	6	27	59	60	2.3
P011105	+0. 27	J. N RINGLING	MCAGHER	10	36	47	4.192	24	24	RMS	230	32	408	0	11	8	1	29	49	60	2.1
P014212	+0.4	5.5 E ROSEBUD CO	ROSEBUD	12	46	57	4.717	20	24	RMS	284	38	324	0	12	10	1	28	51	60	2.3
P013040	+0.762	GALLATIN CO LINE	GALLATIN	10	34	52	2.279	22	24	RMS	282	45	305	0	13	8	2	28	51	60	1.1
P011132	+0.694	4.7 N MONARCH	CASCADE	6	40	40	6.667	26	26	BST	431	66	448	0	14	9	3	28	54	60	3.1
P007412	+1.350	BROWNING	GLACIER	2	35	51	5.461	22	24	RMS	847	163	854	0	10	8	1	30	49	60	1.8
P006106	+0.153	2.0 W DIXON	SANDERS	8	44	44	1.991	24	24	BST	688	111	608	0	10	8	13	27	58	60	.8
P006049	+0.634	0.8 THOMPSON FALLS	SANDERS	8	54	54	.787	24	28	PMS	999	157	271	7	16	9	8	21	61	60	.3
P003227	+0.226	4.2 N FAIRFIELD	TETON	5	40	40	12.297	24	30	RMS	744	111	639	0	15	7	10	27	59	60	5.0
P002412	+0.351	0.3 E SPRINGT INT	STILLWATER	11	31	59	5.347	24	30	RMS	163	21	554	0	12	5	1	29	47	60	2.8
P002246	+0.017	2.1 W FAP 29	JEFFERSON	7	31	40	2.099	24	31	PMS	360	44	340	0	13	10	2	28	53	60	1.0
P002347	+0.000	W LIVINGSTON INT	PARK	10	49	49	1.639	24	32	RMS	1197	155	535	6	16	10	3	26	61	60	.6
P002274	+0.489	FAP 13	JEFFERSON	7	32	48	5.275	24	30	RMS	301	40	400	0	14	8	1	29	52	60	2.5
P001393	+0.526	HAVRE	HILL	2	46	54	7.469	24	30	PMS	2240	305	655	7	21	10	5	23	66	60	2.5
P001408	+0.325	4.2 E CHINOOK	BLAINE	2	40	56	5.091	24	29	PMS	1643	216	629	6	16	10	7	25	64	60	1.8
P018034	+0.903	JCT FAS RTE 462	ROSEBUD	12	31	56	3.183	20	24	BST	168	22	422	0	10	7	2	29	48	60	1.7
P016093	+0.250	9.4 E BILLINGS	YELLOWSTONE	11	26	59	5.445	22	30	RMS	130	19	290	0	12	4	0	30	46	60	2.9
P015076	+0.912	11.0 E FAP 45	FERGUS	5	47	54	2.367	24	31	PMS	1739	217	565	7	20	9	4	24	64	60	.9
P015112	+0.982	JCT FAP RTE 16	FERGUS	5	51	51	8.722	24	24	BST	342	56	344	0	15	9	1	28	53	60	4.1
P016079	+0.406	BIG HORN-YELLST CO	YELLOWSTONE	11	33	57	5.167	22	24	RMS	117	17	431	0	11	5	0	29	45	60	2.8
P036031	+0.649	FLATHEAD CO	FLATHEAD	1	40	51	4.443	20	26	RMS	387	58	312	0	11	6	9	27	53	60	2.1
P024165	+0.109	LEWIS & CLARK CO	LEWIS AND CLARK	7	34	62	5.554	24	24	RMS	227	33	336	0	15	5	1	29	50	60	2.8
P023054	+0.575	8.8 S CHALWOOD	POWDER RIVER	12	29	41	8.397	24	24	BST	466	60	289	0	13	10	4	27	54	60	3.9
P027007	+0.242	4.9 N EKALAKA	CARTER	12	50	50	4.818	22	24	PMS	276	35	220	0	12	10	1	28	51	60	2.4
P045015	+0.771	13.0 N FAS 479	SWEET GRASS	10	48	48	7.042	24	31	BST	344	43	414	0	13	9	2	28	52	60	3.4
P049013	+0.697	MADISON CO LINE	MADISON	9	59	59	2.491	24	24	PMS	697	108	377	2	16	8	7	26	59	60	1.0
P049006	+0.804	6.8 E FAI RTE 15	BEAVERHEAD	9	59	59	6.880	24	24	PMS	730	112	249	3	18	10	5	23	59	60	2.8
P049000	+0.579	DILLON	BEAVERHEAD	9	36	62	2.422	26	26	RMS	1383	182	525	0	14	7	16	25	62	60	.9
P045080	+0.473	0.9 S FERGUS CO	JUDITH BASIN	6	41	70	.878	24	24	RMS	751	98	450	3	15	8	6	27	59	61	.4
P046076	+0.492	0.6 W DIVIDE	SILVER BOW	9	34	57	.568	32	32	BST	459	78	737	4	14	10	1	28	57	61	.2
P027000	+0.355	EKALAKA	CARTER	12	50	50	6.902	22	24	PMS	320	40	377	0	12	10	3	28	53	61	3.2
P022017	+0.900	SHERIDAN CO	SHERIDAN	3	36	36	3.028	22	25	BST	286	41	249	0	15	8	1	28	52	61	1.5
P029043	+0.258	TWIN BRIDGES	MADISON	9	39	39	6.634	20	24	RMS	994	160	390	0	13	5	20	24	62	61	2.5
P037053	+0.681	11.3 S LAME DEER	ROSEBUD	12	54	54	8.693	24	24	PMS	454	88	258	3	18	9	3	25	58	61	3.7
P037062	+0.327	ASHLAND	ROSEBUD	12	57	57	1.967	24	28	PMS	600	84	435	4	16	10	1	27	58	61	.8
P028010	+0.000	SILVERGATE	PARK	10	36	36	8.703	18	18	BST	291	66	179	4	18	6	0	24	52	61	4.2
P032044	+0.481	9.3 N DANIELS CO	DANIELS	3	33	35	3.711	20	24	BST	316	44	469	0	12	8	4	29	53	61	1.7
P032023	+0.431	11.8 S DANIELS CO	ROOSEVELT	3	33	36	4.759	20	24	BST	260	36	352	0	14	8	1	28	51	61	2.3
P016230	+0.795	18.9 S FAS 363	PHILLIPS	3	42	61	5.281	22	24	PMS	211	34	622	0	10	8	3	29	50	61	2.6
P015239	+0.925	JCT FAS 462 & 465	GARFIELD	5	37	54	2.537	24	24	RMS	299	43	278	0	13	9	2	28	52	61	1.2
P016301	+0.379	8.1 S FAS 363	PHILLIPS	3	42	42	8.114	20	24	RMS	313	50	253	0	12	8	6	27	53	61	3.8
P016055	+0.014	JCT FAI 90	BIG HORN	11	34	59	.296	22	24	RMS	2713	392	390	9	28	10	6	15	68	61	.1
P019072	+0.328	9.4 W ANACONDA	DEER LODGE	9	59	59	2.255	24	32	PMS	865	130	514	0	18	8	8	26	60	61	.9
P019034	+0.321	2.7 N JCT SEC 35	GRANITE	8	57	57	4.157	32	32	BST	424	59	456	0	12	10	5	28	55	61	1.9
P016234	+0.099	13.4 FAS 363	PHILLIPS	3	42	61	5.278	22	24	RMS	232	36	220	0	11	9	2	26	50	61	2.6
P013034	+0.948	2.0 LIBERTY CO	LIBERTY	2	47	60	7.280	26	26	RMS	832	107	442	5	17	10	2	26	60	61	2.9
P013044	+0.465	2.8 E BLAINE CO	BLAINE	2	38	59	9.717	24	30	RMS	1928	263	663	5	18	10	9	24	66	61	3.3
P021024	+0.038	0.5 W MISSOULA	MISSOULA	8	68	68	.544	48	72	PMS	4776	648	1440	10	27	10	1	23	71	61	.2
P013092	+0.466	JCT FAS RTE 247	VALLEY	3	62	62	2.430	36	40	PMS	1309	175	288	6	21	10	5	21	63	61	.9
P021037	+0.946	1.2 E MISSOULA	MISSOULA	8	65	65	.089	24	32	PMS	3332	433	705	10	28	10	0	21	69	61	.0
P001273	+0.252	JCT SPUR RTE 1	GLACIER	2	63	63	.874	32	32	PMS	1076	216	478	7	21	10	1	23	62	61	.3
P037044	+0.875	4.0 E HYSHAM	TREASURE	11	33	56	2.508	22	24	RMS	143	17	280	0	11	6	1	29	47	61	1.3
P026026	+0.083	2.4 E KREATING RD	STILLWATER	11	28	57	6.780	22	32	RMS	113	17	469	0	11	5	2	29	47	61	3.6
P033027	+0.485	WILD CREEK JCT	LEWIS AND CLARK	7	35	47	3.527	24	26	RMS	132	46	306	0	12	6	1	29	47	61	4.5
P033030	+0.466	0.4 W VAUGHN	CASCADE	6	36	36	6.230	25	31	RMS	2898	393	631	4	17	8	18	21	68	61	2.0

SUFFICIENCY RATINGS BY SECTION-STATEWIDE

ROUTE	MILE POST	SECTION DESCRIPTION		FIN DIST	*YEAR* BT	IM	SECTN LNGTH	WIDTH SRF	ROY	SUF TYP	ADT	OHV	SERV VOL	*** SUFFICIENCY RATINGS *** END	SRF	ORN	SAF	CAP	TOT	ADJ	DEFIC MILES
P0100B0	+0.000	BIG SANDY	CHOUTEAU	6	33	63	4.794	24	26	RMS	895	126	825	C	10	7	16	28	61	61	1.9
PJ14073	+0.390	28.3 E FAP 11	MEAGHER	10	36	52	1.779	22	24	RMS	424	51	476	0	14	7	6	28	55	61	.8
P012002	+0.270	2.> E IDAHO LINE	GALLATIN	10	61	61	5.777	34	38	PMS	1354	312	680	6	18	10	6	23	63	61	2.1
P009060	+0.000	4.0 S CHOTEAU	TETON	6	36	36	4.014	22	25	RMS	570	79	486	0	13	8	9	28	58	61	1.7
P010C03	+0.530	GREAT FALLS	CASCADE	6	47	71	3.633	28	30	PMS	1986	274	592	7	27	9	1	23	67	62	1.2
P014207	+0.150	ROSEBUD CO	ROSEBUD	12	46	57	5.287	20	24	RMS	314	43	420	0	12	10	4	28	54	62	2.4
P005102	+0.123	2.1 S FAS 208	FLATHEAD	1	63	63	1.022	32	32	PMS	2289	350	705	8	25	10	2	23	68	62	.3
P002236	+0.365	JCT FAP 8	BROADWATER	7	68	68	.330	24	40	PMS	692	74	67	9	25	10	1	13	58	62	.1
P003251	+0.599	0.6 N HARDY CR SEP	CASCADE	6	33	53	1.492	24	28	RMS	86	18	415	0	12	6	0	29	47	62	.8
P002708	+0.712	BUTTE	SILVER BOW	9	57	57	.749	28	28	BST	1130	135	872	0	10	5	20	28	63	62	.3
P002319	+0.633	8.0 E BELGRADE	GALLATIN	10	66	66	.198	48	72	PMS	5021	864	1820	9	27	10	4	23	73	62	.1
P002254	+0.159	2.3 W WHITEHALL	JEFFERSON	7	31	47	2.347	24	30	RMS	248	34	291	0	13	10	2	28	53	62	1.1
P001546	+0.252	2.4 E FAS 247	VALLEY	3	53	53	8.404	24	30	RMS	1159	160	631	0	15	10	12	26	63	62	3.1
P016247	+0.534	5.6 N PHILLIPS CO	PHILLIPS	3	60	60	9.711	24	28	PMS	310	58	462	0	13	10	4	28	55	62	4.4
P016008	+0.624	CONN TO TOLUCA INT	BIG HORN	11	33	53	2.540	24	26	RMS	128	19	456	0	13	5	0	29	47	62	1.3
P018038	+0.093	GARFIELD CO	GARFIELD	5	31	53	10.392	20	24	RMS	163	22	255	0	12	7	1	29	49	62	5.3
P019C30	+0.851	.8 S JCT FA RTE 35	GRANITE	8	57	57	.817	32	32	BST	516	70	383	3	16	10	1	27	57	62	.4
P019012	+0.378	ANACONDA	DEER LODGE	9	59	59	4.529	24	28	PMS	1169	172	508	4	18	10	6	25	63	62	1.7
P016272	+0.176	FT BEL IND RES	PHILLIPS	3	49	49	6.252	22	22	BST	195	33	374	0	10	7	4	29	50	62	3.1
P023047	+0.867	2.7 N POWDER R CO	CUSTER	12	52	52	2.704	22	28	PMS	359	48	220	0	15	10	3	27	55	62	1.2
P032014	+0.125	10.0 N JCT FAP 1	ROOSEVELT	3	33	36	9.277	20	24	BST	300	41	324	0	17	7	1	28	53	62	4.4
P024086	+0.129	3.1 E FAS 279	LEWIS AND CLARK	7	64	64	5.094	28	30	PMS	895	139	177	9	24	10	1	18	62	62	1.9
P037064	+0.304	POWDER RIVER CO	POWDER RIVER	12	57	57	5.314	24	28	PMS	538	71	289	0	15	10	7	26	58	62	2.2
P024076	+0.133	3.9 E LINCOLN	LEWIS AND CLARK	7	60	60	5.887	24	24	PMS	1140	174	331	7	22	10	2	22	63	62	2.2
P025025	+0.386	1.5 N FAS 254	MCCONE	4	35	40	2.730	20	24	RMS	539	71	400	0	12	8	11	27	58	62	1.1
P045033	+0.365	5.1 N WHEATLAND CO	WHEATLAND	10	35	39	4.535	20	24	RMS	271	35	431	0	12	7	5	29	53	62	2.1
P054000	+0.000	WYOMING LINE	POWDER RIVER	12	59	66	9.121	24	24	BST	293	36	327	0	13	10	2	28	53	62	4.3
P027044	+0.455	8.6 N BAKER	FALLON	12	58	58	10.261	30	30	BST	413	52	548	0	10	10	8	29	57	63	4.4
P024072	+0.242	LINCOLN	LEWIS AND CLARK	7	60	60	3.867	24	24	PMS	1371	219	549	6	21	10	5	24	66	63	1.3
P029005	+0.697	5.5 W ENNIS	MADISON	9	51	51	5.030	24	24	PMS	448	101	201	5	18	8	5	22	58	63	2.1
P016071	+0.147	8.2 E BIG HORN CO	BIG HORN	11	33	52	8.279	22	26	PMS	123	18	454	0	12	6	1	29	48	63	4.3
P002450	+0.650	2.7 E LAUREL	YELLOWSTONE	11	64	64	.212	30	34	PMS	2294	298	464	10	28	10	0	20	68	63	.1
P002433	+0.400	5.9 W PARK CITY	STILLWATER	11	28	55	5.699	24	34	RMS	121	18	616	0	12	4	3	30	49	63	2.9
P002714	+0.094	1.0 W SUPERIOR	MINERAL	8	31	52	1.036	22	24	RMS	106	13	697	0	12	5	0	30	47	63	.5
P002715	+0.403	SUPERIOR	MINERAL	8	31	52	.061	22	24	RMS	112	14	716	0	12	5	0	30	47	63	.0
P005180	+0.908	JCT FAP 33	LINCOLN	1	50	50	6.546	24	24	PMS	301	37	353	0	13	9	4	28	54	63	3.0
P005134	+0.691	6.9 N WHITEFISH	FLATHEAD	1	28	59	10.962	24	48	PMS	799	104	616	4	16	10	5	27	62	63	4.2
P011049	+0.902	JCT FAS 540	PARK	10	61	61	1.890	32	32	PMS	2157	443	748	9	25	10	3	21	68	63	.6
P015000	+0.000	JCT FAP RTE 11	CASCADE	6	35	60	5.418	24	32	PMS	1452	177	478	4	21	10	7	24	66	63	1.8
P014130	+0.503	RYEGATE	GOLDEN VALLEY	11	37	53	2.478	21	24	RMS	1024	132	608	0	10	6	20	27	63	63	.9
P014269	+0.532	INGOMAR	ROSEBUD	12	55	63	12.892	20	20	RMS	262	36	369	0	13	9	3	29	54	63	5.9
P011204	+0.514	JCT FAS RTE 331	CASCADE	6	52	55	6.955	24	32	PMS	2259	337	428	6	18	10	17	18	69	63	2.2
P014023	+0.519	MEAGHER CO	MEAGHER	10	55	55	9.978	24	27	PMS	376	56	308	3	16	9	1	27	56	63	4.4
P008108	+0.855	1.0 S FAI 90	BROADWATER	7	68	68	.320	24	40	RMS	1014	131	128	10	28	10	1	15	64	64	.1
P008107	+0.893	JCT FAI 90	BROADWATER	7	68	68	.208	24	40	RMS	953	131	128	10	28	10	1	15	64	64	.1
P006002	+0.265	2.3 E IDAHO LINE	SANDERS	8	63	63	2.361	28	28	RMS	453	71	312	5	14	9	4	27	59	64	1.0
P003253	+0.688	0.2 N TINT INTCH	CASCADE	6	33	53	1.210	24	28	RMS	75	16	231	0	12	6	1	29	48	64	.6
P002574	+0.812	4.2 W ROSEBUD	ROSEBUD	12	31	40	1.397	22	26	PMS	67	10	761	0	10	5	1	30	46	64	.8
P002423	+0.152	1.5 W COLUMBUS	STILLWATER	11	35	53	2.940	24	28	RMS	107	16	277	0	13	7	0	29	49	64	1.5
P002147	+0.035	7.6 W DRUMMOND	GRANITE	8	36	36	3.657	22	32	BST	84	11	201	0	11	6	1	29	47	64	1.9
P002142	+0.345	4.4 E BEARMOUTH	GRANITE	8	32	32	1.595	20	24	RMS	98	13	277	C	10	6	3	29	48	64	.8
P001642	+0.523	1.7 W CULBERTSON	ROOSEVELT	3	44	61	1.712	32	34	PMS	790	102	428	2	14	10	11	26	63	64	.6
P001363	+0.532	KREMLIN FAS 450	HILL	2	23	70	8.591	32	32	RMS	1472	236	696	7	20	10	6	25	68	64	2.7
P016284	+0.393	12.2 N IND RES	PHILLIPS	3	42	42	6.396	20	24	RMS	192	32	561	0	10	8	5	29	52	64	3.1
P015316	+0.709	12.0 E FAS 470	DAWSON	7	61	61	8.027	32	36	PMS	794	109	731	5	18	10	2	28	63	64	3.0

SUFFICIENCY RATINGS BY SECTION-STATEWIDE

ROUTE	MILE POST	SECTION DESCRIPTION		FIN DIST	*YEAR* BT	IM	SECTN LNGTH	WIDTH SRF	RDY	SUF TYP	ADT	OHV	SERV VOL	*** SUFFICIENCY RATINGS *** END	SRF	ORN	SAF	CAP	TOT	ADJ	DEFIC MILES
P020063	+0.923	FAIRVIEW	RICHLAND	4	56	56	.349	24	32	RMS	1519	206	963	8	21	10	1	27	67	64	.1
P022042	+0.349	PLENTYWOOD	SHERIDAN	3	33	36	1.033	20	24	RMS	1655	248	526	0	14	10	20	23	67	64	.3
P022020	+0.923	3.0 E SHERIDAN CO	SHERIDAN	3	36	36	3.441	22	25	BST	351	53	435	0	14	9	6	28	57	64	3.6
P016278	+0.473	6.2 N IND RES	PHILLIPS	3	47	47	5.924	25	25	BST	194	32	459	0	10	8	5	29	52	64	2.8
P016197	+0.570	1.5 S FAP 15	FERGUS	5	62	62	1.564	32	32	PMS	651	115	639	4	18	10	3	27	62	64	.6
P032000	+0.000	JCT FAP RTE 25	ROOSEVELT	3	33	36	3.765	20	24	BST	236	34	736	0	8	10	7	29	54	64	1.7
P045028	+0.273	WHEATLAND CO	WHEATLAND	10	46	46	5.073	25	26	BST	232	29	398	0	13	10	2	29	54	64	2.3
P046065	+0.262	3.4 E WISE RIVER	BEAVERHEAD	9	61	61	8.231	26	28	PMS	372	59	438	6	17	6	1	28	58	64	3.5
P045023	+0.831	4.4 S WHEATLAND CO	SWEET GRASS	10	46	46	4.430	24	26	BST	251	31	319	0	13	9	4	29	55	65	2.0
P051049	+0.250	LAMBERT	RICHLAND	4	56	56	10.645	25	25	BST	283	39	400	0	13	10	4	29	56	65	4.7
P045049	+0.083	3.8 N HARLOWTON	WHEATLAND	10	49	54	9.470	24	24	PMS	702	86	408	3	17	10	5	27	62	65	3.6
P033064	+0.920	2.0 E FA 5	LINCOLN	1	44	44	1.976	20	24	RMS	834	104	510	0	9	8	20	27	64	65	.7
P037017	+0.211	17.2 E JCT FAI 90	BIG HORN	11	54	54	7.297	24	24	PMS	688	101	369	0	9	8	20	26	63	65	2.7
P036013	+0.871	13.9 N FAP 5	SANDERS	8	41	41	2.385	20	26	BST	423	66	117	0	12	6	20	22	60	65	1.0
P035005	+0.606	5.6 E FAP RTE 7	RAVALLI	8	58	58	4.522	26	26	BST	118	20	235	0	11	9	1	29	50	65	2.3
P022100	+0.176	8.3 S RICHLAND CO	RICHLAND	4	40	49	8.090	24	26	BST	562	86	499	0	8	8	18	27	61	65	3.2
P020018	+0.596	4.2 S RICHLAND CO	DAWSON	4	54	54	4.170	28	28	RMS	741	98	434	0	14	10	12	27	63	65	1.5
P019031	+0.677	JCT FAP RTE 35	GRANITE	8	57	57	2.729	32	32	BST	515	70	441	0	11	10	11	28	60	65	1.1
P017031	+0.365	4.0 W TERRY	PRAIRIE	4	31	57	4.030	24	30	RMS	159	18	489	0	14	6	2	29	51	65	2.0
P001421	+0.340	3.4 W HARLEM	BLAINE	2	39	62	2.572	26	31	RMS	1592	213	663	6	18	10	9	25	68	65	.8
P003299	+0.296	0.3 E VAUGHN INT	CASCADE	6	61	61	.335	22	30	PMS	535	91	610	6	16	10	1	28	61	65	.1
P002560	+0.881	JCT FAS 315	ROSEBUD	12	41	41	4.285	24	31	RMS	307	35	434	0	15	7	5	29	56	65	1.9
P002289	+0.459	THREE FORKS	GALLATIN	10	50	55	.555	24	34	RMS	1611	224	611	2	14	8	20	25	69	65	.2
P003256	+0.365	I 15 SEPARATION	CASCADE	6	33	53	1.999	20	24	RMS	57	12	423	0	9	7	1	30	47	65	1.1
P008078	+0.114	TOWNSEND	BROADWATER	7	39	39	9.673	24	32	RMS	1374	198	680	0	12	10	20	26	68	65	3.1
P006037	+0.680	WHITE PINE	SANDERS	8	54	54	8.533	24	28	PMS	626	101	536	4	14	9	9	27	63	65	3.2
P004033	+0.199	FROMBERG	CARBON	11	54	54	.599	24	32	PMS	1647	233	896	5	17	10	12	26	70	66	.2
P006004	+0.625	4.6 E IDAHO LINE	SANDERS	8	52	64	3.629	24	28	RMS	469	73	342	5	16	9	5	27	62	66	1.4
P006000	+0.000	IDAHO LINE	SANDERS	8	52	65	2.260	24	26	PMS	440	70	371	7	17	8	2	27	61	66	.9
P005046	+0.161	0.4 S RONAN	LAKE	1	70	70	.411	24	40	PMS	3314	591	848	9	27	10	8	20	74	66	.1
P015137	+0.626	1.1 E WINNETT	PETROLEUM	5	54	54	11.000	24	24	RMS	347	48	442	0	13	10	7	28	58	66	4.6
P011178	+0.469	MONARCH	CASCADE	6	52	52	4.235	22	26	PMS	468	86	155	8	21	8	3	22	62	66	1.6
P001315	+0.301	6.5 W CHESTER	LIBERTY	2	47	60	6.466	26	26	RMS	885	116	500	7	18	10	4	27	66	66	2.2
P002137	+0.938	0.2 E BEARMOUTH	GRANITE	8	32	32	3.680	20	24	RMS	105	14	342	0	12	7	2	29	50	66	1.8
P007111	+0.701	3.7 E FAI 90	MISSOULA	8	65	65	.108	24	32	PMS	1383	207	340	10	28	10	0	21	69	66	.0
P001501	+0.410	VALLEY CO	VALLEY	3	55	55	6.588	24	28	PMS	1059	142	536	0	13	9	19	26	67	66	2.2
P001156	+0.627	3.2 E WEST GLACIER	FLATHEAD	1	65	65	.521	24	24	RMS	811	160	334	8	24	10	0	23	65	66	.2
P001159	+0.503	6.0 E WEST GLACIER	FLATHEAD	1	57	57	5.217	26	26	PMS	782	157	357	3	16	8	15	23	65	66	1.8
P016224	+0.499	3.9 N JCT FAP 43	FERGUS	5	59	64	12.938	24	28	RMS	284	49	510	0	11	10	7	29	57	66	5.6
P016084	+0.610	N BDY CROW IND RES	YELLOWSTONE	11	26	59	8.656	22	30	RMS	113	16	416	0	13	6	1	30	50	66	4.3
P024004	+0.910	4.1 E BONNER	MISSOULA	8	68	68	2.624	24	40	PMS	1719	294	450	8	25	10	7	20	70	66	.8
P036036	+0.100	4.4 N FLATHEAD CO	FLATHEAD	1	37	61	4.101	24	26	PMS	401	58	889	0	10	7	14	29	60	66	1.6
P023101	+0.585	CARTER CO	CARTER	12	54	54	6.878	24	28	RMS	592	87	462	2	13	10	11	27	63	66	2.5
P036016	+0.265	JCT FAS RTE 382	SANDERS	8	63	63	2.732	28	28	PMS	654	104	558	5	18	10	5	27	65	67	1.0
P024043	+0.145	7.5 E POWELL CO	POWELL	8	61	61	12.512	24	26	PMS	1074	182	334	8	22	10	6	22	68	67	4.0
P042046	+0.037	10.2 S VALLEY CO	MCCONE	4	57	64	4.583	24	24	BST	150	24	275	0	12	10	3	29	54	67	2.1
P024035	+0.684	POWELL CO	POWELL	8	61	61	7.494	24	26	PMS	1117	194	316	7	23	10	7	21	68	67	2.4
P020001	+0.781	GLENDIVE	DAWSON	4	64	64	4.375	40	44	PMS	1264	169	240	8	25	10	7	19	69	67	1.4
P016237	+0.411	4.6 S PHILLIPS CO	FERGUS	5	60	60	4.583	24	28	PMS	303	53	372	0	11	10	10	28	59	67	1.9
P021047	+2.089	CONRAD	PONDERA	6	51	65	8.734	30	32	RMS	361	46	482	5	18	10	3	28	64	67	3.1
P017000	+0.382	MILES CITY LIMITS	CUSTER	12	48	48	5.812	24	30	RMS	616	81	583	2	17	10	7	28	64	67	2.1
P047000	+0.000	JCT FAP RTE 19	DEER LODGE	9	49	49	5.992	20	26	RMS	1227	161	578	3	16	8	15	26	68	67	1.9
P051038	+0.441	5.8 E RICHLAND CO	RICHLAND	4	57	57	10.781	29	29	BST	201	27	865	0	9	10	6	30	55	67	4.9
P001278	+0.803	0.4 E FAI 15	TOOLE	2	35	56	.440	48	60	PMS	2746	393	1720	3	14	9	20	27	73	67	.1
P001591	+0.423	WEST POINT	ROOSEVELT	3	58	58	5.798	24	32	PMS	1641	197	648	7	20	10	8	25	70	67	1.7

SUFFICIENCY RATINGS BY SECTION-STATEWIDE

ROUTE	MILE POST	SECTION DESCRIPTION		FIN DIST	*YEAR* BT	IM	SECTN LNGTH	WIDTH SRF	RDY	SUF TYP	ADT	OHV	SERV VOL	*** SUFFICIENCY RATINGS *** FND	SRF	ORN	SAF	CAP	TOT	ADJ	DEFIC MILES
P002107+	[illegible]	E MISSOULA INT	MISSOULA	8	65	65	.209	24	32	PMS	1794	262	567	10	28	10	0	23	71	67	.1
P001527+	[illegible]	JCT FAP RTE 32	ROOSEVELT	3	58	58	4.565	24	32	PMS	1281	149	648	6	18	10	8	27	69	67	1.4
P002588+0.064		3.7 W HATHAWAY	ROSEBUD	12	31	42	3.767	24	30	BST	89	11	1054	0	8	4	8	30	50	67	1.9
P002417+0.427		2.9 W COLUMBUS	STILLWATER	11	51	51	1.376	34	34	BST	223	28	235	4	15	8	0	30	57	67	.6
P011167+0.993		NEIHART	CASCADE	6	52	52	10.526	22	26	PMS	449	80	395	7	19	8	2	27	63	67	3.9
P010016+0.224		CHOUTEAU CO	CHOUTEAU	6	51	57	3.832	24	29	PMS	1436	210	536	4	17	10	15	24	70	67	1.1
P015083+0.164		LEWISTOWN	FERGUS	5	42	72	5.078	24	30	PMS	838	115	377	4	19	10	8	25	66	67	1.7
P003400+0.021		9.2 S FAP RTE 1	GLACIER	2	51	51	2.132	26	28	RMS	556	147	454	5	19	10	5	25	64	67	.8
P003457+0.487		4.7 N BARR	GLACIER	2	52	52	5.856	22	28	RMS	430	82	500	3	15	10	5	28	61	67	2.3
P007033+0.246		0.5 N LOLO	MISSOULA	8	68	68	6.899	48	68	PMS	6033	864	1800	10	28	10	7	23	78	68	1.5
P006012+0.353		1.0 E BULL RIVER	SANDERS	8	58	58	1.214	32	32	BST	558	85	264	7	17	10	6	25	65	68	.4
P005145+0.620		CLNEY	FLATHEAD	1	26	60	11.263	26	26	PMS	635	85	319	5	17	9	8	26	65	68	3.9
P006011+0.402		BULL RIVER	SANDERS	8	63	63	.956	28	28	RMS	557	85	342	8	19	10	2	26	65	68	.3
P005071+0.313		6.2 S FAP 35	LAKE	1	62	62	6.212	32	32	PMS	1266	182	453	7	22	10	7	24	70	68	1.9
P003438+0.515		8.2 N FAS 445	GLACIER	2	58	64	5.011	44	44	PMS	733	158	331	8	24	10	2	23	67	68	2.0
P010020+0.057		3.8 N CHOUTEAU CO	CHOUTEAU	6	63	63	9.726	32	40	PMS	1301	181	640	6	22	10	6	26	70	68	2.9
P014224+0.418		5.1 W INGOMAR	ROSEBUD	12	48	63	5.122	25	25	RMS	243	36	409	0	15	10	5	29	59	68	2.1
P003183+0.377		1.6 N CLANCY	JEFFERSON	7	30	55	.424	28	28	PMS	225	30	379	5	18	6	0	29	58	68	.2
P002251+0.881		3.7 E JCT FAP 29	JEFFERSON	7	31	42	2.279	24	30	RMS	198	27	388	2	15	10	1	29	57	68	1.0
P002421+0.620		COLUMBUS	STILLWATER	11	47	63	1.520	24	30	RMS	224	27	631	4	15	8	1	29	57	68	.7
P002694+0.000		BAKER	FALLON	12	68	68	5.058	24	40	PMS	852	110	247	6	23	10	5	23	67	68	1.7
P002556+0.882		4.0 W FAS 315	ROSEBUD	12	41	41	4.019	24	31	RMS	167	20	705	0	14	8	3	30	55	68	1.8
P002551+0.386		ROSEBUD CO.	ROSEBUD	12	36	42	5.503	26	30	RMS	146	18	672	0	11	7	6	30	54	68	2.5
P001278+0.459		JCT FAI 15	TOOLE	2	60	60	.350	52	76	PMS	2746	393	3440	3	13	10	20	28	74	68	.1
P001256+0.020		CUT BANK	GLACIER	2	67	67	6.809	24	40	PMS	1481	223	264	9	25	10	10	17	71	68	2.0
P001164+0.714		11.2 E WEST GLAC	FLATHEAD	1	57	57	1.514	26	26	PMS	771	154	398	7	23	10	3	24	67	68	.5
P053040+0.546		6.3 N GOLD VAL CO	GOLDEN VALLEY	11	56	56	4.860	30	30	BST	866	122	391	0	13	10	20	25	68	68	1.6
P050076+0.436		JCT FAS 345	GALLATIN	10	64	64	3.597	32	32	PMS	1726	377	720	8	26	10	6	22	72	68	1.0
P050031+0.181		YELL PARK BDY	GALLATIN	10	60	60	8.921	28	28	PMS	788	187	436	7	23	10	4	24	68	68	2.9
P019005+0.559		JCT FAP RTE 47	DEER LODGE	9	61	61	1.543	48	76	PMS	4904	665	2280	10	26	10	5	26	77	68	.4
P020023+0.110		RICHLAND CO	RICHLAND	4	54	54	5.787	28	28	RMS	836	110	301	0	13	10	19	25	67	68	1.9
P033009+0.560		8.9 N LIBBY	LINCOLN	1	67	67	4.003	34	34	PMS	1711	230	722	9	26	10	2	25	72	68	1.1
P023050+0.581		POWDER RIVER CO	POWDER RIVER	12	52	60	5.178	24	28	RMS	388	53	434	0	15	10	10	28	63	69	1.9
P029010+0.757		2.3 E VIRGINIA CTY	MADISON	9	56	56	2.337	24	28	PMS	485	115	194	6	19	10	9	21	65	69	.8
P043014+0.838		JCT FAS RTE 236	FERGUS	5	63	63	10.462	28	30	PMS	266	36	414	3	14	10	4	29	60	69	4.2
P019016+0.911		4.4 W ANACONDA	DEER LODGE	9	59	59	5.072	24	28	PMS	987	147	478	4	17	10	13	25	69	69	1.6
P016208+0.837		9.7 N JCT FAP 15	FERGUS	5	61	61	11.832	30	30	PMS	243	46	656	0	14	10	7	29	60	69	4.7
P015302+0.037		12.3 E DAWSON CO	DAWSON	4	64	64	4.462	32	32	PMS	541	83	976	0	10	8	18	29	65	69	1.6
P001679+0.075		KICWA JCT	GLACIER	2	29	36	.209	20	20	PMS	230	54	448	0	8	4	20	28	60	69	.1
P001457+0.675		3.1 E DODSON	PHILLIPS	3	53	53	9.025	32	32	PMS	1134	153	672	6	21	10	6	27	70	69	2.7
P002565+0.190		1.6 W FORSYTH	ROSEBUD	12	50	56	.768	24	32	PMS	276	35	696	5	18	8	0	29	60	69	.3
P011062+0.267		1.8 N FAI 90	PARK	10	41	41	2.293	20	24	RMS	931	140	453	0	15	9	20	25	69	69	.7
P014268+0.759		16.3 VANADA	ROSEBUD	12	57	57	1.760	32	32	BST	454	70	572	5	16	10	6	28	65	69	.6
P005067+0.425		6.4 N POLSON	LAKE	1	33	70	3.855	30	30	PMS	1405	195	414	8	27	9	4	23	71	69	1.1
P006010+0.279		JCT FAS 202	SANDERS	8	52	52	1.095	24	28	RMS	549	83	283	8	18	10	5	26	67	70	.4
P007059+0.036		VICTOR FAS 370	RAVALLI	8	56	51	7.721	32	32	PMS	2158	299	720	10	25	10	6	24	75	70	1.9
P008098+0.993		0.9 E JCT FAS 427	BROADWATER	7	52	52	8.748	24	28	RMS	1403	205	427	3	17	10	20	23	73	70	2.4
P010009+0.609		6.1 N GR FALLS	CASCADE	6	51	57	6.490	24	29	PMS	1526	223	401	4	18	10	19	22	73	70	1.8
P011075+0.310		CLYDE PARK	PARK	10	38	38	.061	20	24	RMS	640	94	627	0	11	8	20	28	67	70	.0
P002257+0.301		WHITEHALL	JEFFERSON	7	66	66	.090	24	32	PMS	1362	177	752	10	26	10	0	26	72	70	.0
P001454+0.550		DODSON	PHILLIPS	3	49	49	3.137	24	26	RMS	1085	151	539	3	14	8	20	26	71	70	.9
P001157+0.164		3.7 E WEST GLACIER	FLATHEAD	1	48	49	2.350	24	33	PMS	802	159	165	6	20	7	20	16	69	70	.7
P001197+0.816		GLACIER CO LINE	GLACIER	2	70	70	6.390	26	36	PMS	812	171	330	8	27	10	3	22	70	70	1.9
P016187+0.803		7.2 N FERGUS CO	FERGUS	5	52	52	4.896	24	28	RMS	454	53	333	4	16	10	8	27	65	70	1.7
P015294+0.333		8.1 N FAS 376	PHILLIPS	3	59	59	7.800	24	29	PMS	207	34	312	3	16	10	2	28	59	70	3.2

SUFFICIENCY RATINGS BY SECTION-STATEWIDE

ROUTE	MIL POST	SECTION DESCRIPTION		FIN DIST	*YEAR* BT	IM	SECTN LNGTH	WIDTH SRF	WIDTH ROY	SUF TYP	ADT	OHV	SERV VOL	*** FNO	SUFFICIENCY RATINGS SRF	DRN	SAF	CAP	TOT	*** AOJ	DEFIC MILES
P017005+0.191	5.4 E MILES CITY	CUSTER		12	54	54	2.171	24	32	PMS	202	24	629	0	16	10	3	29	58	70	.9
P042011+0.983	MCCON CO	MCCONE		4	60	64	6.310	30	44	BST	120	18	642	3	9	10	3	30	55	70	2.8
P023108+0.475	HAMMOND	CARTER		12	61	61	11.000	28	28	PMS	617	94	762	0	10	10	20	28	68	70	3.5
P042009+0.299	6.4 N MCCONE CO	MCCONE		4	63	64	11.418	46	46	BST	121	18	428	0	11	10	5	29	55	70	5.1
P028101+0.151	0.6 S FAP 4	CARBON		11	36	56	.586	22	24	RMS	1427	298	230	7	25	10	20	11	73	70	.2
P049016+0.192	2.5 E MADISON CO	MADISON		9	53	53	10.659	24	28	RMS	797	117	629	5	17	8	13	27	70	70	3.2
P050007+0.330	7.2 N WEST YELL	GALLATIN		10	68	68	1.057	40	40	PMS	1176	254	720	9	25	10	2	25	71	70	.3
P045070+0.435	FERGUS CO	FERGUS		5	47	57	1.198	24	24	RMS	732	95	237	2	14	9	20	24	69	71	.4
P048011+0.643	11.0 N HARDIN	BIG HORN		11	54	54	6.665	24	24	RMS	266	41	534	4	16	10	4	29	63	71	2.5
P001197+0.193	0.6 W GLACIER CO	FLATHEAD		1	70	70	.623	26	26	PMS	731	155	324	9	28	10	0	23	70	71	.2
P001271+0.001	7.6 E TOOLE CO	TOOLE		2	53	66	7.061	24	32	RMS	1109	174	544	4	17	10	16	25	72	71	2.0
P001291+0.747	6.8 E FAS 417	TOOLE		2	59	59	8.024	24	32	PMS	873	118	599	3	20	10	11	27	71	71	2.3
P001564+0.858	9.8 E NASHUA	VALLEY		3	53	61	8.184	32	36	PMS	1073	150	680	4	20	10	11	27	72	71	2.3
P003275+0.397	0.8 N ULM INTCH	CASCADE		6	47	47	6.606	24	30	RMS	134	22	659	3	16	7	3	29	58	71	2.8
P003144+0.095	2.3 N CLANCY	JEFFERSON		7	30	55	.517	28	28	PMS	217	25	431	5	18	7	1	29	60	71	.2
P011157+0.700	CASCADE CO	CASCADE		6	61	63	7.208	26	26	PMS	391	64	252	8	21	10	1	26	66	71	2.5
P008003+0.914	JCT FAS 407	POWELL		8	64	64	7.362	32	32	PMS	1186	177	504	8	25	10	5	25	73	71	2.0
P006023+0.327	TUSCOR	SANDERS		8	64	64	6.097	32	32	PMS	592	94	672	4	22	10	5	28	69	71	1.9
P005092+0.740	4.9 N ROLLINS	LAKE		1	64	64	.749	32	32	PMS	1329	199	542	8	27	10	4	24	73	71	.2
P003456+0.621	3.8 N BABB	GLACIER		2	61	61	.866	28	32	RMS	582	126	597	7	22	10	4	27	70	72	.3
P004000+0.000	WYOMING LINE	CARBON		11	49	49	.516	24	30	RMS	704	100	567	8	23	10	3	27	71	72	.1
P004023+0.235	2.4 S BRIDGER	CARBON		11	33	72	2.441	24	40	PMS	1391	175	234	10	30	10	5	19	74	72	.6
P006047+0.218	2.6 E BELKNAP	SANDERS		8	64	64	2.474	32	32	PMS	694	111	378	8	24	10	3	26	71	72	.7
P015007+0.062	JUDITH BASIN CO	JUDITH BASIN		6	61	61	3.343	24	36	PMS	1309	159	504	7	24	10	8	25	74	72	.9
P015010+0.428	JCT FAS RTE 427	JUDITH BASIN		6	64	64	7.500	32	32	PMS	1151	136	403	8	23	10	7	25	73	72	2.0
P014158+0.003	6.3 E MUSSELS CO	MUSSELSHELL		11	56	56	2.482	24	28	RMS	316	44	629	4	16	10	6	29	65	72	.9
P002240+0.332	JCT FAI RTE 90	GALLATIN		10	64	64	.852	24	24	PMS	406	60	393	7	21	10	1	28	67	72	.3
P001466+0.722	12.1 E DODSON	PHILLIPS		3	53	53	4.946	24	30	RMS	1467	201	600	2	18	10	20	25	75	72	1.2
P001601+0.789	4.6 E FAP 32	ROOSEVELT		3	60	60	9.761	24	32	PMS	1244	157	720	7	24	10	6	27	74	72	2.5
P050040+0.132	3.9 N PARK BOY	GALLATIN		10	60	60	7.923	28	28	PMS	856	203	436	7	22	10	10	23	72	72	2.2
P050008+0.524	0.2 N FAS 499	GALLATIN		10	62	72	1.955	32	32	PMS	696	135	182	10	30	10	1	19	70	72	.6
P037082+0.659	CUSTER FOR BDRY	POWDER RIVER		12	67	67	2.083	28	28	PMS	496	64	331	5	21	10	4	27	67	72	.7
P017016+0.554	TERRY	PRAIRIE		4	31	57	1.294	24	30	RMS	434	64	841	0	13	5	20	29	67	72	.4
P017038+0.695	7.1 E TERRY	PRAIRIE		4	31	49	5.120	24	24	RMS	30	5	288	0	14	5	1	30	50	73	2.6
P018002+0.159	JCT FAS RTE 489	CUSTER		12	64	64	10.901	30	34	PMS	356	46	616	5	18	10	5	29	67	73	3.6
P017022+0.374	PRAIRIE CO LINE	PRAIRIE		4	31	57	7.332	24	30	RMS	48	6	522	0	13	6	1	30	50	73	3.7
P017019+0.177	0.6 E DIAMOND INT	CUSTER		12	33	41	3.286	24	30	BST	49	5	583	0	13	5	1	30	49	73	1.7
P019062+0.597	1.0 S DRUMMOND	GRANITE		8	66	66	.628	32	32	PMS	739	106	240	10	27	10	2	23	72	73	.2
P017070+0.927	0.4 W GLENDIVE	DAWSON		4	69	69	.375	24	40	PMS	3413	388	603	7	22	10	20	20	79	73	.1
P023095+0.564	6.0 N CARTER CO	POWDER RIVER		12	54	54	6.028	24	28	RMS	590	87	462	0	13	10	20	27	70	73	1.8
P028047+0.309	2.3 N WYO BDRY	CARBON		11	65	65	6.415	28	28	PMS	361	73	291	7	23	10	0	26	66	73	2.2
P043009+0.491	JCT FAS RTE 235	FERGUS		5	50	50	5.335	24	28	RMS	727	87	371	2	18	10	15	26	71	73	1.5
P036031+0.138	LAKE CO	LAKE		1	40	40	.511	20	25	BST	380	59	308	0	13	7	20	27	67	73	.2
P046058+0.863	.8 E BEAVERHEAD CO	BEAVERHEAD		3	61	61	6.051	26	28	PMS	261	38	371	6	19	8	3	28	64	73	2.2
P051059+0.918	10.6 E LAMBERT	RICHLAND		4	55	55	4.437	25	25	BST	333	46	377	4	18	10	6	28	66	73	1.5
P002248+0.101	JCT FAP 29	JEFFERSON		7	31	41	3.696	24	30	RMS	152	21	659	0	14	10	7	30	61	73	1.4
P001424+0.712	HARLEM	BLAINE		2	68	68	4.358	24	40	PMS	1452	218	304	10	29	10	8	19	76	73	1.0
P013024+0.369	13.3 S CAMERON	MADISON		9	34	34	2.648	20	24	RMS	390	80	510	0	12	7	20	28	67	73	.9
P014056+0.802	10.7 E FAP 11	MEAGHER		10	58	58	7.372	24	28	PMS	374	45	327	3	18	10	7	28	66	73	2.5
P011154+0.339	3.3 S CASCADE CO	MEAGHER		10	63	63	3.336	26	26	PMS	372	57	468	7	21	10	1	28	67	73	1.1
P008065+0.436	0.7 S WINSTON	BROADWATER		7	65	65	11.541	32	32	PMS	1691	229	696	9	25	10	7	25	76	73	2.8
P004013+0.436	13.4 N WYO LINE	CARBON		11	59	59	5.773	32	32	PMS	781	109	526	0	16	10	20	27	73	74	1.6
P008054+0.482	JEFFERSON CO	JEFFERSON		7	69	69	1.514	24	40	PMS	2009	351	283	10	27	10	20	11	78	74	.3
P008032+0.831	3.0 E EAST HELENA	LEWIS AND CLARK		7	69	69	1.670	24	40	PMS	2157	383	344	10	26	10	20	13	79	74	.4
P014124+0.946	2.4 E GOLD VAL CO	GOLDEN VALLEY		11	56	71	4.540	28	28	PMS	897	109	558	3	18	10	15	27	73	74	1.2

SUFFICIENCY RATINGS BY SECTION-STATEWIDE

ROUTE	MILE POST	SECTION DESCRIPTION		FIN DIST	*YEAR* BT	IM	SECTN LNGTH	WIDTH SRF	RDY	SUF TYP	AOT	OHV	SERV VOL	*** SUFFICIENCY RATINGS *** FNO	SRF	DRN	SAF	CAP	TOT	ADJ	OFFIC MILES
P01010	4+0.365	6.9 S FAP 1	HILL	2	67	67	5.125	24	40	PMS	1339	190	296	9	24	10	13	20	76	74	1.2
P002078	+0.778	1.5 E MISSOULA CO	MISSOULA	8	63	63	.670	24	24	RMS	142	18	182	5	17	10	0	29	61	74	.3
P001542	+0.429	GLASGOW	VALLEY	3	62	62	1.386	48	84	PMS	2426	350	2160	6	21	10	14	28	79	74	.3
P001439	+0.049	9.9 W SACO	PHILLIPS	3	67	67	9.965	24	40	PMS	1067	147	288	9	25	10	9	22	75	74	2.5
P001332	+0.634	HILL CO	HILL	2	31	53	9.281	24	40	PMS	921	126	207	10	30	10	3	21	74	74	2.4
P001184	+0.217	12.6 W GLACIER CO	FLATHEAD	1	67	67	12.259	24	28	PMS	733	153	537	9	25	10	3	26	73	74	3.3
P002299	+0.653	1.7 W MANHATTAN	GALLATIN	10	31	31	1.705	22	28	PMS	325	50	518	0	11	8	20	29	68	74	.5
P003255	+0.078	1.4 N TINT INTCH	CASCADE	6	63	63	1.287	24	24	PMS	67	14	639	5	14	8	1	30	58	74	.5
P003448	+0.813	4.3 N ST MARYS	GLACIER	2	56	64	4.001	32	32	PMS	766	159	630	9	25	10	3	26	73	74	1.1
P051032	+0.582	RICHLAND CO	RICHLAND	4	58	58	5.840	29	29	BST	195	25	401	4	16	10	4	29	63	74	2.2
P043035	+0.280	RCY	FERGUS	5	62	62	7.565	30	30	PMS	278	36	600	3	16	10	8	29	66	74	2.6
P028045	+0.000	MONT WYO BORY	CARBON	11	65	65	2.331	28	28	PMS	338	70	248	8	22	10	1	26	67	74	.8
P024133	+0.232	5.7 E SPUR RTE 24	CASCADE	6	64	64	5.275	32	36	PMS	1564	223	562	5	23	10	15	24	77	74	1.2
P027035	+0.755	BAKER	FALLON	12	57	60	8.648	28	28	PMS	655	85	289	2	14	10	20	26	72	74	2.4
P024082	+0.008	1.0 W JCT FAS 279	LEWIS AND CLARK	7	64	64	4.104	28	30	PMS	924	142	410	9	24	10	6	25	74	74	1.1
P023014	+0.654	12.4 S FAI RTE 94	CUSTER	12	62	62	10.568	30	35	PMS	438	62	599	6	18	10	7	28	69	74	3.3
P016220	+0.624	JCT FAP RTE 43	FERGUS	5	62	62	3.889	30	30	PMS	298	49	333	3	18	10	9	28	68	75	1.2
P016180	+0.604	FERGUS CO	FERGUS	5	63	63	1.119	30	33	PMS	421	52	380	8	23	10	1	28	70	75	.3
P043029	+0.037	FERGUS	FERGUS	5	63	63	6.226	28	30	PMS	294	38	600	5	19	10	5	29	68	75	2.0
P003314	+0.375	7.3 N FAP 24	CASCADE	6	42	42	1.479	24	30	RMS	832	113	639	5	15	8	20	27	75	75	.4
P001299	+0.766	7.3 W LIBERTY CO	TOOLE	2	62	62	7.266	32	34	PMS	815	105	569	3	19	10	15	27	74	75	1.9
P001280	+0.100	SHELBY	TOOLE	2	59	59	11.648	24	32	PMS	1115	150	569	4	19	10	17	26	76	75	2.8
P002187	+0.042	N DEER LODGE INT	POWELL	8	62	62	.928	32	32	PMS	1720	223	667	10	27	10	6	25	78	75	.2
P001581	+0.089	ROOSEVELT CO	ROOSEVELT	3	53	61	9.308	32	32	PMS	1166	160	616	4	16	10	20	26	76	75	2.2
P001638	+0.084	6.0 W CULBERTSON	ROOSEVELT	3	52	52	1.723	24	30	RMS	742	96	663	0	16	10	20	28	74	75	.4
P001223	+0.702	1.3 E FAP 3	GLACIER	2	60	60	.184	24	30	PMS	1800	356	421	8	23	10	20	17	78	75	.0
P001573	+0.032	FRAZER	VALLEY	3	53	61	8.058	32	32	PMS	1122	151	680	3	16	10	20	27	76	75	1.9
P001656	+0.309	10.8 W N D LINE	ROOSEVELT	3	62	62	5.246	32	32	PMS	752	107	640	8	21	10	8	27	74	75	1.4
P015279	+0.794	CIRCLE	MCCONE	4	66	66	1.016	24	32	PMS	886	142	592	8	28	10	3	26	75	75	.3
P015066	+0.986	2.0 E FAP 45	FERGUS	5	47	54	6.539	24	31	PMS	1395	161	565	6	17	9	19	26	77	75	1.5
P014217	+0.153	10.0 E ROSEBUD CO	ROSEBUD	12	48	63	7.269	25	25	RMS	244	34	523	0	14	10	13	29	66	75	2.5
P014155	+0.157	3.4 E MUSSELS CO	MUSSELSHELL	11	56	56	2.851	24	28	RMS	296	41	601	0	10	9	20	29	68	75	.9
P011040	+0.712	3.5 N FAS 476	PARK	10	65	65	9.177	32	32	PMS	1034	243	748	9	28	10	5	25	77	76	2.1
P014108	+0.042	7.1 E FAP 45	WHEATLAND	10	53	53	8.427	24	28	RMS	888	114	558	4	16	10	19	27	76	76	2.0
P006014	+0.720	3.4 E BULL RIVER	SANDERS	8	64	64	8.606	32	32	PMS	568	88	428	7	23	10	6	27	73	76	2.3
P008087	+0.738	TESTON APPR RD	BROADWATER	7	50	51	11.260	24	26	RMS	1140	152	539	4	17	10	20	26	77	76	2.6
P002151	+0.444	3.2 W DRUMMOND	GRANITE	8	36	36	1.494	22	32	BST	76	10	336	3	15	7	3	30	58	76	.6
P003402	+0.350	7.1 S FAP RTE 1	GLACIER	2	60	60	7.233	24	32	PMS	614	151	529	5	21	10	11	26	73	76	2.0
P003260	+0.249	CASCADE	CASCADE	6	24	54	1.792	22	24	RMS	102	26	595	0	13	3	20	29	65	76	.6
P002538	+0.337	194 S HYSHAM	TREASURE	11	64	64	2.514	24	30	PMS	580	79	664	6	24	10	5	28	73	76	.7
P028053	+0.726	3.7 N WYO BORY	CARBON	11	65	65	6.274	28	28	PMS	395	78	394	8	24	10	1	27	70	76	1.9
P043025	+0.294	10.5 N FAS 236	FERGUS	5	63	63	3.738	28	30	PMS	227	33	442	5	18	10	6	29	68	76	1.2
P036018	+0.961	JCT SPUR FAP 36	SANDERS	8	63	63	7.161	28	28	PMS	572	91	666	7	22	10	6	28	73	76	1.9
P022081	+0.351	5.5 S FROID	ROOSEVELT	3	36	59	7.156	24	32	PMS	719	109	406	5	20	10	13	26	74	76	1.9
P050070	+0.197	5.6 S FAS 345	GALLATIN	10	67	67	6.249	29	28	PMS	1301	325	600	9	25	10	12	22	78	76	1.4
P045071	+0.629	1.2 N FERGUS CO	FERGUS	5	70	70	6.840	25	25	PMS	748	96	311	10	28	10	2	25	75	76	1.7
P045067	+0.901	FERGUS CO	FERGUS	5	47	62	1.926	24	24	RMS	714	93	429	3	14	10	20	27	74	76	.5
P050015	+0.000	6.7 N FAS 499	GALLATIN	10	63	63	1.642	32	32	PMS	668	124	182	6	18	10	20	20	74	77	.4
P023025	+0.192	23.0 S FAI RTE 94	CUSTER	12	62	62	2.619	30	35	PMS	432	61	569	7	18	10	9	28	72	77	.7
P016133	+0.682	4.5 N MUSSELSH CO	MUSSELSHELL	11	66	66	9.466	32	32	PMS	946	136	548	10	27	10	5	26	78	77	1.9
P024127	+0.465	JCT SPUR RTE 24	CASCADE	6	39	59	5.720	24	24	PMS	1367	198	530	8	26	10	11	24	79	77	1.2
P003186	+0.199	1.5 S MONT CITY	JEFFERSON	7	39	39	1.462	28	28	PMS	231	17	218	5	20	8	3	29	65	77	.5
P002245	+0.133	6.2 E JEFFER CO L	JEFFERSON	7	51	51	.888	24	34	RMS	368	46	379	0	13	10	20	28	71	77	.3
P001508	+0.040	6.5 E VALLEY CO	VALLEY	3	66	66	7.595	24	40	PMS	1098	152	320	7	25	10	13	23	78	77	1.7
P001634	+0.794	9.6 E FROCKTON	ROOSEVELT	3	52	52	3.299	24	30	RMS	717	92	414	2	16	10	20	27	75	77	.8

SUFFICIENCY RATINGS BY SECTION-STATEWIDE

ROUTE	MILE POST	SECTION DESCRIPTION		FIN DIST	*YEAR* BT	IM	SECTN LNGTH	WIDTH SRF	WIDTH ROY	SUF TYP	ADT	CHV	SERV VOL	*** SUFFICIENCY RATINGS *** END	SRF	ORN	SAF	CAP	TOT	ADJ	DEFIC MILES
P00124*+0.***		11.1 E FAS 444	GLACIER	2	61	61	.492	32	35	RMS	1069	168	680	6	16	10	20	26	78	77	.1
P0012 1+0.***		3.2 E BLACKFOOT	GLACIER	2	50	63	1.203	24	30	RMS	1073	191	530	6	17	10	20	25	78	77	.3
P0061*4+0.678		4.5 W DIXON	SANDERS	3	69	69	.388	24	32	PMS	670	108	642	10	28	10	1	27	76	77	.1
P0150*7+0.930		7.5 E FAS 427	JUDITH BASIN	6	64	64	3.967	32	32	PMS	1166	133	592	9	25	10	7	27	78	77	.9
P0110*0+0.481		JCT FAI RTE 90	PARK	10	55	55	1.755	24	30	PMS	1128	179	565	7	18	10	18	25	78	77	.4
P0140*8+0.033		JCT FAS RTE 296	WHEATLAND	10	66	66	4.784	24	40	PMS	576	75	296	8	23	10	7	26	74	77	1.2
P0111097+0.928		MEAGHER CO	MEAGHER	10	42	52	2.776	24	24	RMS	215	31	673	0	10	8	20	29	67	77	.9
P0140*2+0.813		6.5 W HARLOWTON	WHEATLAND	10	68	68	6.513	24	40	PMS	738	93	296	9	25	10	7	25	76	77	1.6
P0110*0+0.863		10.7 N GARDINER	PARK	10	69	69	5.767	34	34	PMS	666	154	485	10	28	10	2	25	75	77	1.4
P0150*5+0.302		5.3 E FAP 11	CASCADE	6	61	61	1.770	32	36	PMS	1368	166	504	6	21	10	18	25	80	78	.4
P0081*8+0.202		0.3 S FAI 90	BROADWATER	7	52	52	.653	24	28	RMS	953	131	648	4	17	10	20	27	78	78	.1
P0080*7+0.135		1.1 E BROADWATER	BROADWATER	7	37	72	8.303	24	34	PMS	1626	226	478	9	24	10	15	23	81	78	1.6
P0040*3+0.798		0.6 N FROMBERG	CARBON	11	68	68	8.920	24	40	PMS	1765	236	696	9	27	10	10	25	81	78	1.7
P0016*1+0.926		POPLAR	ROOSEVELT	3	70	70	13.687	24	40	PMS	1121	145	304	8	24	10	14	23	79	78	2.9
P0015*5+0.618		14.2 E VALLEY CO	VALLEY	3	50	55	5.795	24	27	PMS	1022	144	567	5	18	10	20	26	79	78	1.2
P0011*9+0.***		15.8 E WEST GLAC	FLATHEAD	1	61	61	2.107	32	34	BST	760	151	428	5	17	10	20	25	77	78	.5
P0025*1+0.794		7.0 W ROSEBUD	ROSEBUD	12	28	52	2.843	20	20	RMS	67	10	593	0	8	3	20	30	61	78	1.1
P0032*3+0.300		JCT FAS RTE 279	LEWIS AND CLARK	7	62	62	.423	28	28	PMS	792	102	696	10	26	10	3	28	77	78	.1
P0450*7+0.223		JUDITH BASIN CO	JUDITH BASIN	6	47	67	.678	24	24	RMS	714	95	450	4	16	10	20	27	77	78	.2
P0162*2+0.067		PHILLIPS CO	PHILLIPS	3	60	60	3.581	24	28	PMS	311	55	372	0	14	10	20	28	72	78	1.6
P0460*1+0.858		DEER LODGE CO LINE	DEER LODGE	9	61	61	9.356	26	28	PMS	197	29	448	7	21	9	2	29	68	78	3.0
P0500*0+0.557		WEST YELLOWSTONE	GALLATIN	10	68	68	7.116	40	40	PMS	1397	299	288	10	26	10	20	14	80	78	1.4
P0460*1+0.396		DEER LODGE CO LINE	DEER LODGE	9	61	61	5.577	26	28	PMS	207	31	495	7	21	10	2	29	69	78	1.7
P0460*6+0.960		SILVER BOW CO LINE	SILVER BOW	9	61	61	1.055	26	28	PMS	215	31	472	7	21	10	2	29	69	78	.3
P0460*4+0.920		WISE RIVER	BEAVERHEAD	9	70	70	.398	24	44	PMS	293	43	522	9	24	10	0	29	72	79	.1
P0460*1+0.166		IDAHO LINE	BEAVERHEAD	9	60	63	2.945	28	28	PMS	177	30	154	9	23	10	1	27	70	79	.9
P0510*7+0.527		RICHEY	DAWSON	4	58	58	5.039	29	29	BST	227	30	536	5	18	10	8	29	70	79	1.5
P0161*9+0.150		JCT FAP RTE 15	FERGUS	5	62	62	9.657	30	30	PMS	235	40	623	0	14	10	18	29	71	79	2.8
P0231*9+0.471		20.4 N WYO LINE	CARTER	12	55	55	10.845	28	28	BST	614	94	510	2	18	10	20	27	77	79	2.5
P0180*1+0.000		MILES CITY LIMITS	CUSTER	12	57	57	1.171	32	32	BST	1403	192	504	6	21	10	20	24	81	79	.2
P0276*1+0.318		7.9 S WIBAUX	WIBAUX	4	65	65	2.083	28	28	PMS	493	65	312	10	27	10	2	27	76	79	.5
P0370*9+0.284		15.0 E POWDER R CO	POWDER RIVER	12	67	67	3.381	28	28	PMS	494	63	148	6	21	10	14	24	75	79	.8
P0330*4+0.526		0.7 N RES BR	LINCOLN	1	71	71	10.394	24	34	PMS	877	104	447	10	30	10	1	27	78	79	2.3
P0025*0+0.855		HYSHAM	TREASURE	11	33	56	8.004	22	24	RMS	214	25	544	0	13	7	20	29	69	79	2.5
P0025*0+0.876		JCT I 94 E FORSYTH	ROSEBUD	12	28	52	.521	20	20	RMS	67	10	620	0	9	3	20	30	62	79	.2
P0020*9+0.448		2.2 E MISSOULA CO	MISSOULA	8	64	64	.585	24	24	RMS	168	21	273	7	21	10	1	29	68	79	.2
P0010*9+0.863		2.0 W LIBBY	LINCOLN	1	38	71	2.036	48	65	PMS	5046	681	1760	10	27	10	14	24	85	79	.3
P0020*7+0.340		MISSOULA CO LINE	MISSOULA	8	26	34	1.263	20	20	BST	96	11	558	0	10	3	20	30	63	79	.5
P0090*0+0.149		JCT FAP 24	LEWIS AND CLARK	7	63	63	.726	32	32	PMS	291	44	411	8	24	10	2	28	72	79	.2
P0111*8+0.718		9.5 N FAP 14	MEAGHER	10	53	63	7.386	26	26	PMS	376	54	418	8	23	10	5	28	74	79	1.9
P0111*6+0.708		WHITE SULPHUR	MEAGHER	10	65	65	2.417	24	40	PMS	779	121	296	10	27	10	7	24	78	79	.5
P0110*0+0.977		JCT FAS RTE 362	PARK	10	61	61	9.708	32	32	PMS	930	211	748	9	27	10	7	26	79	79	2.0
P0150*4+0.443		FERGUS CO	FERGUS	5	71	71	.515	24	40	PMS	1344	161	621	10	30	10	5	26	81	79	.1
P0150*4+0.958		JCT FA RTE 45	FERGUS	5	71	71	2.016	24	40	PMS	1367	158	672	10	30	10	5	26	81	79	.4
P0111*9+0.342		10.7 N MONARCH	CASCADE	6	69	69	2.036	24	40	PMS	431	64	138	10	30	10	2	23	75	79	.5
P0130*0+0.000		IDAHO LINE	MADISON	9	62	62	9.564	26	34	BST	263	46	546	5	19	10	9	29	72	80	2.4
P0110*9+0.339		11.6 S FAS 362	PARK	10	61	61	11.618	32	32	PMS	720	171	696	9	27	10	7	26	79	80	2.4
P0111*8+0.022		11.6 S CASCADE CO	MEAGHER	10	53	63	8.315	26	26	PMS	372	55	418	8	24	10	5	28	75	80	2.1
P0160*9+0.727		13.5 N CHOUTEAU CO	CHOUTEAU	6	64	64	9.834	32	36	PMS	1380	191	720	7	24	10	15	26	82	80	1.8
P0022*6+0.***		GALLATIN CO LINE	GALLATIN	10	50	50	1.106	34	34	BST	723	79	629	3	17	10	20	28	78	80	.2
P0155*+0.131		NASHUA	VALLEY	3	70	70	9.685	32	32	PMS	1048	149	696	9	27	10	8	27	81	80	1.7
P0026*4+0.095		2.6 E LOCATE	CUSTER	12	65	65	11.760	24	40	PMS	401	52	288	7	23	10	8	27	75	80	2.9
P0031*5+0.970		4.8 N FAP 24	CASCADE	3	62	62	1.232	35	35	BST	847	115	662	4	19	10	20	27	80	80	.2
P0031*4+0.612		2.4 N CLANCY	JEFFERSON	7	58	58	1.412	28	28	PMS	212	21	156	8	24	9	0	28	69	80	.4
P0051*+0.648		8.4 N DUPUYER	PONDERA	6	66	66	9.576	34	34	PMS	536	143	640	10	26	10	4	27	77	80	1.3

SUFFICIENCY RATINGS BY SECTION-STATEWIDE

ROUTE	MILE POST	SECTION DESCRIPTION		FIN DIST	*YEAR* BT	IM	SECTN LNGTH	WIDTH SRF	WIDTH ROY	SUF TYP	AOT	OHV	SERV VOL	*** SUFFICIENCY RATINGS *** FNO	SRF	ORN	SAF	CAP	TOT	ADJ	DEFIC MILES
P003182+0.809	1.0 N CLANCY		JEFFERSON	7	69	69	.568	28	28	PMS	231	33	280	9	24	10	1	28	72	80	.2
P035045+0.607	8.3 W JCT FAP 19		GRANITE	8	56	56	1.199	30	30	GRO	161	27	604	0	10	10	20	29	69	80	.4
P019000+0.000	JCT FAI RTE 90		DEER LODGE	9	64	64	2.889	48	76	PMS	2143	284	2256	9	28	10	8	28	83	80	.5
P016181+0.704	1.1 N FERGUS CO		FERGUS	5	65	65	6.059	30	30	PMS	432	54	392	8	24	10	6	28	76	80	1.5
P017070+0.579	0.7 W GLENDIVE		DAWSON	4	69	69	.126	24	40	PMS	3413	387	464	9	29	10	20	17	85	80	.0
P024016+0.029	POTOMAC		MISSOULA	8	68	68	6.575	24	40	PMS	1358	234	420	9	28	10	13	22	82	80	1.2
P020013+0.047	11.3 N GLENDIVE		DAWSON	4	69	69	5.607	24	40	PMS	748	97	184	9	27	10	11	22	79	80	1.2
P020006+0.132	4.4 N GLENDIVE		DAWSON	4	67	67	6.856	24	40	PMS	817	109	643	9	27	10	7	27	80	81	1.4
P016175+0.885	PETROLEUM CO		PETROLEUM	5	63	63	4.714	30	33	PMS	446	55	520	8	23	10	8	28	77	81	1.1
P033053+0.850	RESERV BR APPR		LINCOLN	1	71	71	.676	24	34	PMS	497	61	313	10	30	10	1	27	78	81	.1
P045078+0.458	JUDITH BASIN CO		JUDITH BASIN	6	41	70	2.019	24	24	RMS	751	98	402	10	28	10	6	26	80	81	.4
P027066+0.022	10.3 N FAS 413		WIBAUX	4	65	65	5.304	28	28	PMS	435	57	504	9	26	10	4	28	77	81	1.2
P037069+0.625	6.3 E POWDER R CO		POWDER RIVER	12	67	67	9.659	28	28	PMS	493	62	435	4	17	10	18	28	77	81	2.2
P042050+0.632	5.6 S VALLEY CO		MCCONE	4	57	64	1.590	24	24	BST	169	27	377	0	12	10	20	29	71	81	.5
P003388+0.220	GLACIER CO		GLACIER	2	68	68	5.858	34	38	PMS	549	145	529	10	27	10	6	26	79	81	1.2
P003016+0.183	LIMA		BEAVERHEAD	9	33	56	7.602	22	24	RMS	27	4	780	0	7	4	15	30	56	81	3.3
P003444+0.544	ST MARYS		GLACIER	2	64	64	4.280	32	32	PMS	763	160	597	10	27	10	7	26	80	81	.9
P004054+0.307	JCT FAI 90		YELLOWSTONE	11	64	64	.224	48	82	PMS	5067	639	1408	9	25	10	20	23	87	81	.0
P002494+0.000	8.8 E WORDEN		YELLOWSTONE	11	68	68	.148	24	34	PMS	306	39	713	9	27	10	0	29	75	81	.0
P002661+0.731	FALLON CO		FALLON	12	67	67	6.054	24	40	PMS	381	47	226	7	23	10	9	27	76	81	1.5
P002078+0.603	1.3 E MISSOULA CO		MISSOULA	8	36	36	.175	30	30	PMS	125	15	399	0	12	7	20	29	68	81	.1
P001644+1.008	CULBERTSON		ROOSEVELT	3	44	61	3.010	32	34	PMS	951	136	680	7	17	10	20	27	81	81	.6
P002325+0.832	1.5 E BOZEMAN		GALLATIN	10	71	71	.696	24	28	PMS	450	58	495	10	28	10	1	28	77	81	.2
P002080+0.033	3.4 W NINE MILE		MISSOULA	9	39	61	3.136	30	34	RMS	244	31	414	3	14	7	20	29	73	81	.8
P005156+0.922	LINCOLN CO		LINCOLN	1	25	60	2.697	26	26	PMS	611	79	319	4	20	9	20	26	79	81	.6
P005077+0.587	JCT FAP 36		LAKE	1	62	62	1.837	32	32	PMS	1167	171	672	7	21	10	18	26	82	81	.3
P014002+0.398	JCT FAS RTE 284		BROADWATER	7	64	64	3.999	32	32	PMS	519	73	487	8	25	10	8	28	79	82	.8
P001171+0.169	25.6 W GLACIER CO		FLATHEAD	1	66	66	6.460	24	32	PMS	750	148	428	8	25	10	13	25	81	82	1.2
P004053+0.834	3.0 N YELLOWST CO		YELLOWSTONE	11	64	64	.432	48	82	PMS	4043	559	1408	9	24	10	20	24	87	82	.1
P002699+0.045	5.1 E BAKER		FALLON	12	68	68	6.441	24	40	PMS	553	71	260	6	24	10	14	26	80	82	1.3
P032060+0.935	9.2 N SCOBEY		DANIELS	3	45	65	4.885	24	24	BST	57	7	428	4	17	10	2	30	63	82	1.8
P042037+0.240	35.3 N MCCONE CO		MCCONE	4	57	64	8.785	24	24	BST	121	19	353	0	11	10	20	29	70	82	2.6
P046026+0.350	WISDOM		BEAVERHEAD	9	65	65	5.255	28	28	PMS	252	35	621	8	23	10	5	29	75	82	1.3
P016142+0.172	8.0 MI S KLEIN		MUSSELSHELL	11	65	65	8.038	32	32	PMS	1007	140	720	9	25	10	12	27	83	82	1.4
P051064+0.382	6.7 W FAP 20		RICHLAND	4	55	55	6.758	25	25	BST	474	64	508	3	17	10	20	28	78	82	1.5
P050016+0.625	8.3 N FAS 499		GALLATIN	10	63	63	14.593	32	32	PMS	712	153	599	6	19	10	20	26	81	82	2.8
P046075+0.066	SILVER BOW CO LINE		SILVER BOW	9	68	68	1.422	24	34	PMS	413	68	529	10	29	10	2	28	79	82	.3
P046073+0.646	8.3 E WISE RIVER		BEAVERHEAD	9	68	68	1.323	24	34	PMS	379	61	515	9	28	10	4	28	79	83	.3
P051000+0.000	JCT FAP 15		MCCONE	4	61	61	3.326	30	33	PMS	222	32	621	8	25	10	3	29	75	83	.8
P022089+0.524	CULBERTSON		ROOSEVELT	3	61	61	.496	36	36	PMS	729	110	627	7	18	10	20	27	82	83	.1
P017043+0.815	7.2 E TERRY		PRAIRIE	4	49	49	1.041	24	32	RMS	31	4	546	5	16	8	0	30	59	83	.4
P016257+0.224	0.9 N FAS 376		PHILLIPS	3	59	59	3.664	24	29	PMS	234	38	462	2	14	10	20	29	75	83	.9
P021044+0.111	115 S CONRAD		PONDERA	6	72	72	.825	24	40	PMS	531	69	662	10	30	10	2	28	80	83	.2
P023130+0.301	9.6 N WYO LINE		CARTER	12	65	65	9.551	40	40	PMS	644	100	260	4	24	10	20	24	82	83	1.7
P042052+0.226	4.0 S VALLEY CO		MCCONE	4	36	66	2.973	24	32	RMS	181	28	478	7	26	10	2	29	74	83	.8
P035010+0.035	10.1 E FAP RTE 7		RAVALLI	8	66	66	4.539	28	28	BST	88	14	126	7	22	10	1	28	68	83	1.5
P003182+0.598	0.9 N CLANCY		JEFFERSON	7	30	55	.211	28	28	PMS	236	36	301	4	19	6	20	28	77	83	.0
P003181+1.118	CLANCY INTCH		JEFFERSON	7	69	69	.801	28	28	PMS	242	39	280	10	28	10	1	28	77	83	.2
P002144+0.557	10.1 W DRUMMOND		GRANITE	8	36	36	.250	22	32	RMS	94	12	432	0	9	10	20	30	69	83	.1
P002143+0.340	6.0 E BEARMOUTH		GRANITE	8	70	70	.617	24	30	PMS	95	12	291	7	22	10	1	29	69	83	.2
P002145+0.524	8.1 W DRUMMOND		GRANITE	8	36	36	.984	22	32	RMS	91	12	388	0	12	7	20	30	69	83	.3
P002290+0.115	0.6 E THREE FORKS		GALLATIN	10	64	64	.217	24	24	PMS	1573	219	264	9	28	10	20	18	85	83	.0
P001348+0.215	HINGHAM		HILL	2	26	60	6.381	32	32	PMS	956	130	672	8	22	10	16	27	83	83	1.1
P009001+0.950	1.9 N FAI 15		LEWIS AND CLARK	7	29	59	10.453	24	32	PMS	309	46	482	7	23	10	8	29	77	83	2.4
P007006+0.762	JCT FAS 269		RAVALLI	8	56	61	6.777	32	32	PMS	2574	354	720	10	25	10	19	23	87	83	.9

SUFFICIENCY RATINGS BY SECTION-STATEWIDE

ROUTE	MILE POST	SECTION DESCRIPTION		FIN DIST	YEAR BT	YEAR IM	SECTN LNGTH	WIDTH SRF	WIDTH ROY	SUF TYP	ADT	DHV	SERV VOL	*** SUFFICIENCY RATINGS *** END	SRF	DRN	SAF	CAP	TOT	ADJ	DEFIC MILES
P0090C0+0.000		JCT FAI 15	LEWIS AND CLARK	7	67	67	2.209	32	32	PMS	326	45	722	9	27	10	2	29	77	83	.5
P0090B5+0.995		BROADWATER CO	BROADWATER	7	69	69	1.139	24	40	PMS	1630	227	320	10	27	10	20	19	86	84	.2
P0100B4+0.419		4.8 N BIG SANDY	CHOUTEAU	6	70	70	1.223	24	32	PMS	883	123	666	10	29	10	8	27	84	84	.2
P0152B9+0.829		DAWSON CO	DAWSON	4	64	64	7.065	32	32	PMS	435	67	448	7	24	10	12	28	81	84	1.3
P0020B3+0.169		0.3 W NINE MILE	MISSOULA	8	64	64	.315	24	30	PMS	194	25	399	10	26	10	0	29	75	84	.1
P0016A8+0.067		3.0 E CULBERTSON	ROOSEVELT	3	32	61	8.291	32	36	PMS	796	110	680	6	20	10	20	28	84	84	1.3
P0014C3+0.934		0.8 W HARLEM	BLAINE	2	68	68	.797	24	40	PMS	1434	201	304	10	30	10	16	20	86	84	.1
P0040D0+0.516		0.5 N WYO LINE	CARBON	11	63	63	12.924	32	32	PMS	728	102	546	4	22	10	20	27	83	84	2.2
P0032E0+0.183		SPRING CR INTCH	LEWIS AND CLARK	7	35	35	7.702	20	24	PMS	52	17	736	0	10	5	20	30	65	84	2.7
P0420F1+0.776		29.8 N MCCONE CO	MCCONE	4	56	64	5.463	24	24	BST	114	18	353	0	12	10	20	29	71	84	1.6
P0226G5+0.876		2.0 S ROOSEVELT CO	ROOSEVELT	3	36	71	1.992	32	36	PMS	647	93	532	10	30	10	5	27	82	84	.4
P0180H3+0.587		14.7 N CULHAGEN	GARFIELD	5	65	65	9.391	28	28	PMS	254	33	472	7	25	10	6	29	77	84	2.2
P0162J0+0.891		4.6 N FAS 376	PHILLIPS	3	59	59	3.479	24	29	PMS	223	37	486	3	15	10	20	29	77	84	.8
P0510K8+0.776		10.5 E DAWSON CO	DAWSON	4	59	59	8.456	28	28	PMS	162	22	301	4	20	10	11	29	74	84	2.2
P0480L8+0.320		4.4 S YELLOWSTONE	BIG HORN	11	63	63	4.388	28	28	PMS	207	30	401	9	27	10	1	29	76	84	1.1
P0220M0+0.523		SCOBEY	DANIELS	3	65	65	7.070	32	32	PMS	558	84	672	9	26	10	10	28	83	85	1.2
P0210N7+0.107		JCT FAS 216	PONDERA	6	72	72	.523	24	34	PMS	249	32	774	10	30	10	0	29	79	85	.1
P0460P0+0.000		JCT FAP RTE 7	RAVALLI	8	60	63	.105	28	28	PMS	172	29	498	10	28	10	0	29	77	85	.0
P0370Q5+0.715		EPSIE	POWDER RIVER	12	69	69	7.908	24	28	PMS	525	68	368	9	28	10	8	27	82	85	1.4
P0420R0+0.000		JCT F P RTE 15	GARFIELD	5	60	64	1.990	30	44	BST	123	18	976	3	10	10	20	30	73	85	.5
P0021S2+0.938		1.6 W DRUMMOND	GRANITE	8	64	64	1.554	24	24	PMS	72	9	193	8	22	10	1	29	70	85	.5
P0021T4+0.807		9.8 W DRUMMOND	GRANITE	8	70	70	.672	24	30	PMS	93	12	226	8	23	10	1	29	71	85	.2
P0024U7+0.123		PARK CITY	STILLWATER	11	67	67	.237	24	34	PMS	130	20	340	10	26	10	0	29	75	85	.1
P0014V2+0.410		MALTA	PHILLIPS	3	67	67	8.975	24	40	PMS	1117	146	288	10	29	10	15	22	86	85	1.3
P0013W7+0.040		LIBERTY CO	LIBERTY	2	62	62	.983	32	34	PMS	800	102	666	5	21	10	20	28	84	85	.2
P0012X3+0.107		0.3 E TOOLE CO	TOOLE	2	65	65	7.491	32	32	PMS	1003	162	720	10	24	10	15	27	86	85	1.0
P0012Y2+0.815		TOOLE CO	TOOLE	2	67	67	.272	24	40	PMS	1102	177	320	9	25	10	20	22	86	85	.0
P0010Z2+0.748		LIBBY	LINCOLN	1	35	71	.561	48	65	PMS	6865	808	1680	10	27	10	20	23	90	85	.1
P0142Z5+0.115		12.6 E VANADA	ROSEBUD	12	57	57	3.627	32	32	BST	285	39	705	4	16	10	20	29	79	85	.8
P0060B3+0.530		2.2 E BULL RIVER	SANDERS	8	63	63	1.194	28	28	RMS	560	86	501	8	18	10	20	27	83	85	.2
P0060C8+0.252		8.2 E IDAHO LINE	SANDERS	8	63	63	2.033	28	28	RMS	484	74	371	8	18	10	20	27	83	85	.3
P0060D6+0.236		1.6 E BELKNAP	SANDERS	8	61	61	.985	33	33	BST	627	105	548	6	21	10	20	27	84	85	.2
P0090E2+0.411		12.4 N FAI 15	LEWIS AND CLARK	7	63	63	7.749	32	32	PMS	270	39	511	5	21	10	15	29	80	86	1.5
P0141Z2+0.568		GOLDEN VALLEY CO	GOLDEN VALLEY	11	67	67	2.375	24	40	PMS	838	103	296	9	26	10	16	25	86	86	.3
P0141D0+0.898		JCT FAP RTE 45	WHEATLAND	10	65	65	7.126	24	40	PMS	960	118	304	9	25	10	18	24	86	86	1.0
P0370B4+0.754		2.1 E FOR 80PY	POWDER RIVER	12	69	69	10.980	24	28	PMS	497	64	480	8	27	10	10	28	83	86	1.9
P0270J3+0.386		5.7 S WIBAUX	WIBAUX	4	65	65	5.731	28	28	PMS	547	69	480	9	26	10	11	28	84	86	.9
P0320S1+0.737		SCOBEY	DANIELS	3	68	68	9.190	24	26	PMS	156	22	584	10	26	10	2	29	77	86	2.1
P0170D8+0.358		8.0 E MILES CITY	CUSTER	12	62	62	.659	24	32	PMS	154	20	324	10	27	10	0	29	76	86	.2
P0190J8+0.582		.4 N PHILIPSBURG	GRANITE	8	60	60	9.701	24	32	PMS	468	66	428	6	19	10	20	28	83	86	1.6
P0500L0+0.485		2.4 N FAS 499	GALLATIN	10	63	63	4.378	32	32	PMS	653	113	470	7	21	10	20	26	84	86	.7
P0480Z6+0.401		3.7 N YELLOWST CO	YELLOWSTONE	11	63	63	3.241	28	28	PMS	220	34	621	10	27	10	5	29	81	87	.6
P0180L3+0.047		7.0 S ROSEBUD CO	CUSTER	12	63	63	5.000	30	30	PMS	257	32	663	4	18	10	20	29	81	87	1.0
P0460M6+0.861		4.9 W DEER LODGE CO	BEAVERHEAD	9	65	65	4.966	26	26	PMS	201	29	440	8	25	10	8	29	80	87	1.0
P0460N7+0.770		6.6 S IDAHO LINE	BEAVERHEAD	9	60	63	9.393	28	28	PMS	197	32	448	9	26	10	6	29	80	87	1.9
P0111Q9+0.138		JCT F P RTE 14	MEAGHER	10	69	69	9.550	28	28	PMS	371	54	472	10	30	10	5	28	83	87	1.6
P0050T4+0.946		2.1 N ST IGNATIUS	LAKE	1	60	60	.389	32	32	PMS	2776	474	720	10	30	10	20	20	90	87	.0
P0013U1+0.907		RUDYARD FAS 231	HILL	2	26	60	5.813	32	32	PMS	1100	144	720	8	23	10	20	27	88	87	.7
P0032W6+0.660		CANYON INT APPR	CASCADE	6	68	68	.292	24	24	PMS	123	25	312	10	30	10	0	29	79	87	.1
P0031X7+0.651		0.2 S MONT CITY	JEFFERSON	7	69	69	.162	28	28	PMS	136	14	441	10	28	10	0	30	78	88	.0
P0030Z3+0.785		ELL	BEAVERHEAD	9	33	65	13.236	24	26	PMS	27	4	965	0	10	5	20	30	65	88	4.6
P0026Y6+0.197		I 94 E MILES CITY	CUSTER	12	62	62	.689	24	32	PMS	604	76	383	7	23	10	20	27	87	88	.1
P0032Y4+0.350		2.2 S CASCADE CO	CASCADE	6	68	68	1.501	24	32	PMS	129	28	705	10	30	10	1	29	80	88	.3
P0025Z7+0.721		4.0 W HATHAWAY	ROSEBUD	12	71	71	.347	24	28	PMS	112	17	356	10	30	10	0	29	79	88	.1
P0012Z1+0.539		5.6 W I 90 LINE	ROOSEVELT	3	62	62	5.604	32	32	PMS	759	102	453	8	23	10	20	27	88	88	.7

SUFFICIENCY RATINGS BY SECTION-STATEWIDE

ROUTE	MILE POST	SECTION DESCRIPTION		FIN DIST	*YEAR* BT	IM	SECTN LNGTH	WIDTH SRF	ROY	SUF TYP	ADT	OHV	SERV VOL	*** SUFFICIENCY RATINGS *** ENO	SRF	DRN	SAF	CAP	TOT	ADJ	DEFIC MILES
P010007	+0.159	3.6 N GREAT FALLS	CASCADE	6	47	71	2.469	28	30	PMS	1587	229	702	8	28	9	20	25	90	88	.2
P011005	+0.566	5.0 N GARDINER	PARK	10	69	69	5.148	34	34	PMS	653	152	529	10	28	10	13	26	87	88	.7
P015057	+0.339	3.4 E MOCCASIN	JUDITH BASIN	6	71	71	6.520	24	40	PMS	1332	166	621	10	30	10	13	26	89	88	.7
P027054	+0.746	WIBAUX CO	WIBAUX	4	65	65	11.265	28	28	PMS	374	47	522	8	26	10	11	29	84	88	1.8
P028060	+0.000	8.7 S RED LODGE	CARBON	11	53	53	4.227	18	20	PMS	451	101	264	10	28	10	14	24	86	88	.6
P050008	+0.373	JCT FAS RTE 499	GALLATIN	10	64	64	.151	34	34	PMS	739	158	296	9	26	10	20	22	87	88	.0
P035046	+0.806	7.1 W JCT FAP 19	GRANITE	8	66	66	7.042	30	30	PMS	165	26	410	10	27	10	5	29	81	89	1.3
P017057	+0.851	1.3 E TERRY	PRAIRIE	4	55	55	.844	24	32	PMS	124	20	376	6	16	9	20	29	80	89	.2
P017070	+0.301	JCT FAI 94	DAWSON	4	69	69	.278	24	40	PMS	3413	387	1049	10	28	10	20	24	92	89	.0
P019002	+0.896	OPPORTUNITY	DEER LODGE	9	61	61	2.670	48	76	PMS	3114	426	2256	9	26	10	20	27	92	89	.2
P016125	+0.519	3.5 S MUSSEL CO	YELLOWSTONE	11	68	68	1.739	24	40	PMS	918	130	403	9	28	10	17	25	89	89	.2
P010089	+0.418	HILL CO	HILL	2	30	55	.189	22	26	RMS	913	126	531	8	25	10	20	26	89	89	.0
P002412	+0.090	SPRINGTIME INTCH	STILLWATER	11	72	72	.261	24	48	PMS	113	14	324	10	30	10	0	29	79	89	.1
P002432	+0.872	6.5 W PARK CITY	STILLWATER	11	55	55	.530	24	32	RMS	118	18	680	4	16	10	20	30	80	89	.1
P002576	+0.230	2.8 W ROSEBUD	ROSEBUD	12	71	71	.472	26	26	PMS	67	10	260	10	30	7	0	29	76	89	.1
P002655	+0.880	5.9 W FALLON CO	CUSTER	12	67	67	5.873	24	40	PMS	386	48	207	8	24	10	17	27	86	89	.8
P002590	+0.354	JCT FAI 94	ROSEBUD	12	71	71	.343	24	28	PMS	109	16	277	10	30	10	0	29	79	89	.1
P003250	+0.925	HARDY CR SEP	CASCADE	6	68	68	.674	24	24	PMS	93	19	598	10	29	10	1	30	80	89	.1
P003245	+0.850	3.7 N CASCADE CO	CASCADE	6	68	68	.810	24	24	PMS	111	19	285	10	30	10	2	29	81	90	.2
P002623	+0.171	7.0 E JCT FAI 94	CUSTER	12	70	70	7.734	24	34	PMS	507	62	568	10	30	10	10	28	88	90	.9
P001555	+0.899	NASHUA	VALLEY	3	70	70	.095	32	32	PMS	1177	164	528	9	27	10	20	25	91	90	.0
P002137	+0.782	BEARMOUTH WEST INT	GRANITE	8	70	70	.156	24	30	PMS	110	14	604	10	30	10	0	30	80	90	.0
P011016	+0.633	14.3 S FAS 362	PARK	10	61	61	2.712	32	32	PMS	677	155	696	10	28	10	14	27	89	90	.3
P015287	+0.710	7.0 E FAP 51	MCCONE	4	66	66	2.138	32	32	PMS	452	69	403	7	24	10	20	27	88	90	.3
P014045	+0.148	JCT FAP RTE 11	MEAGHER	10	65	65	3.943	24	40	PMS	408	51	201	8	24	10	20	26	88	90	.5
P015306	+0.478	2 MI E LINDSAY	DAWSON	4	64	64	10.240	32	32	PMS	676	90	344	8	25	10	20	26	89	90	1.1
P051009	+0.094	0.4 E DAWSON CO	DAWSON	4	59	59	9.669	24	28	PMS	149	19	327	5	18	10	20	29	82	90	1.7
P023076	+0.303	JCT FAP RTE 37	POWDER RIVER	12	69	69	1.530	24	28	PMS	975	131	312	9	28	10	20	24	91	91	.1
P022063	+0.803	JCT FAS 515	SHERIDAN	3	63	63	.265	32	36	PMS	671	101	828	7	25	10	20	28	90	91	.0
P022052	+0.606	9.2 S JCT FAP 30	SHERIDAN	3	63	63	11.140	32	36	PMS	695	102	672	7	25	10	20	28	90	91	1.1
P014116	+0.455	6.1 W GOLD VAL	WHEATLAND	10	67	67	6.108	24	40	PMS	806	99	281	9	27	10	20	25	91	91	.5
P006090	+0.589	4.6 W PERMA	SANDERS	8	69	69	3.542	24	32	PMS	536	85	529	10	28	10	14	28	90	91	.4
P001481	+0.373	9.0 E MALTA	PHILLIPS	3	67	67	7.671	24	40	PMS	971	135	304	10	28	10	20	23	91	91	.7
P002667	+0.771	JCT. FAS RTE. 320	FALLON	12	58	72	12.363	32	32	PMS	485	64	640	10	30	10	11	29	90	91	1.2
P002141	+0.609	3.9 E BEARMOUTH	GRANITE	8	70	70	.520	24	30	PMS	100	13	291	7	22	5	20	29	83	92	.1
P011001	+0.362	1.3 N GARDINER	PARK	10	71	71	4.308	34	34	PMS	735	167	453	10	28	10	20	24	92	92	.3
P015280	+0.777	JCT FAP RTE 51	MCCONE	4	66	66	6.932	32	32	PMS	578	89	621	8	25	10	20	28	91	92	.6
P013016	+0.388	7.7 N FAS 499	MADISON	9	69	69	4.975	24	40	PMS	380	80	568	10	28	10	14	28	90	92	.5
P014000	+0.888	TOWNSEND	BROADWATER	7	64	64	1.513	32	32	PMS	1148	170	569	10	27	10	20	26	93	92	.1
P018063	+0.369	4.4 N CUHAGEN	GARFIELD	5	67	67	10.222	30	30	PMS	213	28	702	8	24	10	17	29	88	92	1.2
P046058	+0.032	BEAVERHEAD CO LINE	BEAVERHEAD	9	61	61	.831	30	33	PMS	230	34	567	8	21	10	20	29	88	92	.1
P046016	+0.966	9.2 W WISDOM	BEAVERHEAD	9	62	62	9.226	30	30	PMS	217	34	655	8	26	10	15	29	88	92	1.1
P046051	+0.307	BEAVERHEAD CO LINE	BEAVERHEAD	9	61	61	.083	28	28	PMS	197	29	531	7	21	10	20	29	87	92	.0
P046031	+0.615	5.3 E WISDOM	BEAVERHEAD	9	65	65	5.284	26	26	PMS	216	32	630	8	22	10	20	29	89	93	.6
P022075	+0.881	FROID	ROOSEVELT	3	36	71	5.469	32	36	PMS	561	92	592	10	30	10	14	28	92	93	.4
P022096	+0.836	5.0 S RICHLAND CO	RICHLAND	4	70	70	3.328	24	24	PMS	539	85	403	9	26	10	20	27	92	93	.3
P015241	+0.447	2.5 E FAS 462	GARFIELD	5	37	54	1.022	24	24	RMS	304	44	155	9	26	10	20	26	91	93	.1
P014100	+0.394	HARLOWTON	WHEATLAND	10	65	65	.504	24	40	PMS	1293	161	872	10	27	10	20	27	94	93	.0
P015161	+0.577	3.1 E GARFIELD CO	GARFIELD	5	68	68	9.705	36	36	PMS	280	41	504	7	24	10	20	29	90	93	1.0
P002151	+0.095	3.5 W DRUMMOND	GRANITE	8	64	64	.349	24	24	PMS	78	10	391	7	17	10	20	30	84	93	.1
P001554	+0.658	0.5 W NASHUA	VALLEY	3	70	70	.526	32	32	PMS	1157	158	544	10	28	10	20	26	94	93	.0
P002286	+0.068	0.3 W FAP 8	BROADWATER	7	68	68	.297	24	40	RMS	358	50	103	10	28	10	20	23	91	93	.0
P003274	+0.617	ULM INTCH	CASCADE	5	67	67	.780	24	44	PMS	99	14	522	7	19	9	20	30	85	93	.1
P003394	+0.089	5.9 N GLACIER CO	GLACIER	2	66	66	5.926	34	34	PMS	551	145	504	10	28	10	20	26	94	94	.4
P003291	+0.921	JCT FAI 15	CASCADE	6	67	67	.105	24	30	PMS	489	83	552	9	26	10	20	28	93	94	.0

SUFFICIENCY RATINGS BY SECTION-STATEWIDE

ROUTE	MILE POST	SECTION DESCRIPTION		FIN DIST	*YEAR* BT	IM	SECTN LNGTH	WIDTH SRF	RDY	SUF TYP	ADT	DHV	SERV VOL	*** SUFFICIENCY RATINGS *** FNO	SRF	DRN	SAF	CAP	TOT	ADJ	OEFIC MILES
P003183+0.861		2.0 N CLANCY	JEFFERSON	7	69	69	.314	28	28	PMS	221	28	218	8	24	10	20	28	90	94	.0
P001177+0.633		19.1 W GLACIER CO	FLATHEAD	1	69	69	2.884	40	40	PMS	740	148	456	10	29	10	20	25	94	94	.2
P010099+0.607		0.2 N HILL CO	HILL	2	70	70	1.319	24	32	PMS	994	136	666	10	28	10	20	27	95	94	.1
P046004+0.107		2.9 E IDAHO LINE	BEAVERHEAD	9	60	63	3.674	28	28	PMS	188	32	531	8	23	10	20	29	90	94	.4
P045007+0.339		4.6 N FAS 479	SWEET GRASS	10	69	69	.695	24	36	RMS	472	58	567	9	26	10	20	28	93	94	.0
P017018+0.598		DIAMOND RING INTCH	CUSTER	12	71	71	.579	24	24	PMS	49	5	561	10	30	10	0	30	80	95	.1
P051003+0.340		3.3 E JCT FAP 15	MCCONE	4	61	61	5.001	30	33	PMS	174	24	425	8	24	10	20	29	91	95	.5
P002075+0.213		ALBERTON INTCH 190	MINERAL	8	63	63	.005	26	28	PMS	588	86	621	10	27	10	20	28	95	95	.0
P002150+0.700		3.9 W DRUMMOND	GRANITE	8	70	70	.422	24	30	PMS	79	10	486	7	21	10	20	30	88	95	.1
P002712+0.391		COLUMBUS	STILLWATER	11	72	72	.432	24	44	PMS	1681	218	795	10	30	10	20	26	96	95	.0
P004019+0.206		6.5 S BRIDGER	CARBON	11	31	72	4.035	24	32	PMS	863	121	400	10	30	10	20	25	95	95	.2
P003037+0.026		0.2 S RED ROCK INT	BEAVERHEAD	9	67	71	.293	24	28	PMS	29	4	356	10	30	10	0	30	80	96	.1
P002146+0.488		8.1 W DRUMMOND	GRANITE	8	70	70	.508	24	30	PMS	89	11	448	8	23	10	20	30	91	96	.0
P006102+0.193		6.6 E PERMA	SANDERS	8	69	69	.754	24	32	PMS	651	104	781	10	28	10	20	28	96	96	.0
P013008+0.630		JCT FAS RTE 499	MADISON	9	66	66	7.813	24	40	PMS	353	71	596	10	27	10	20	28	95	96	.4
P019003+0.222		0.6 S DRUMMOND	GRANITE	8	66	66	.449	32	32	PMS	636	94	720	10	28	10	20	28	96	96	.0
P017029+0.626		5.6 W TERRY	PRAIRIE	4	66	66	1.561	28	28	RMS	88	11	468	8	23	10	20	30	91	97	.1
P045037+0.865		6.0 S HARLOWTON	WHEATLAND	10	70	70	5.994	24	36	PMS	499	61	672	10	28	10	20	29	97	97	.2
P042056+0.288		VALLEY CO	VALLEY	3	36	66	2.893	24	36	RMS	244	36	640	9	27	10	20	29	95	97	.1
P048022+0.705		YELLOWSTONE CO	YELLOWSTONE	11	63	63	3.682	28	28	PMS	196	27	377	9	27	10	20	29	95	97	.2
P042055+0.200		1.0 S VALLEY CO	MCCONE	4	36	66	1.088	24	32	RMS	188	29	696	9	27	10	20	29	95	97	.1
P045022+0.798		5.4 S WHEATLAND CO	SWEET GRASS	10	69	69	1.029	24	36	RMS	266	35	340	10	28	10	20	28	96	97	.0
P054009+0.128		BIDDLE	POWDER RIVER	12	68	68	9.767	30	32	PMS	327	39	529	9	28	10	20	29	96	97	.4
P051008+0.342		DAWSON CO	DAWSON	4	61	61	.775	30	33	PMS	146	20	666	9	25	10	20	30	94	97	.0
P013021+0.332		9.3 S FAS 527	MADISON	9	34	71	2.992	24	40	PMS	386	80	511	10	28	10	20	28	96	97	.1
P002439+0.360		I 90 PARK CITY	STILLWATER	11	67	67	.100	24	32	PMS	328	51	340	10	28	10	20	28	96	97	.0
P003258+0.364		0.6 S CASCADE INTC	CASCADE	6	63	63	.610	24	24	PMS	254	49	591	10	28	10	20	29	97	97	.0
P003238+0.174		1.8 N CRAIG	LEWIS AND CLARK	7	67	67	.419	24	24	PMS	107	42	476	10	28	10	20	29	97	98	.0
P003253+0.450		TINTINGER INTCH	CASCADE	6	63	63	.238	20	24	PMS	80	16	672	10	27	10	20	30	97	98	.0
P003238+0.593		2.2 N CRAIG	LEWIS AND CLARK	7	69	69	2.058	24	24	PMS	104	42	428	10	28	10	20	29	97	98	.1
P002254+0.049		JCT FAI 90	JEFFERSON	7	68	68	1.037	24	32	PMS	228	42	696	10	29	10	20	29	98	98	.0
P011191+0.279		9.2 SO. FAP 15	CASCADE	6	69	69	9.085	24	40	PMS	432	64	504	10	30	10	20	28	98	98	.2
P042019+0.720		17.7 N MCCONE CO	MCCONE	4	62	71	12.052	30	30	PMS	116	18	439	8	28	10	20	29	95	98	.6
P055000+0.000		JCT I15 GORE HILL	CASCADE	6	72	72	.740	18	20	GRV	3		683	0	5	3	20	30	58	99	.3
P003219+0.218		JCT FAI 15	LEWIS AND CLARK	7	65	65	.440	48	72	PMS	36	14	3880	10	25	10	20	30	95	99	.0
P003240+0.090		1.8 S CASCADE CO	LEWIS AND CLARK	7	69	69	.590	24	24	PMS	100	37	367	10	30	10	20	28	98	99	.0
P003282+0.000		0.1 S GORE HILL	CASCADE	6	67	67	.068	48	76	PCC	94	14	3960	10	27	10	20	30	97	99	.0
P002637+0.464		4.1 W LOCATE	CUSTER	12			6.280	UNDER CONSTRUCTION													
P005056+0.943		2.0 S FAP 52	LAKE	1			.880	UNDER CONSTRUCTION													
P001446+0.310		PHILLIPS CO	PHILLIPS	3			7.400	UNDER CONSTRUCTION													
P002571+0.434		WEIGH ST FORSYTH E	ROSEBUD	12	71	71	.360	24	26	PMS	67	10	684	10	30	10	20	30	100	100	.0
P002579+0.967		0.4 W JCT FAI 94	ROSEBUD	12	71	71	.387	24	28	PMS	181	24	990	10	30	10	20	30	100	100	.0
P001667+0.454		JCT FAP 1 E GLAC	GLACIER	2			11.641	UNDER CONSTRUCTION													
P001414+0.015		1.0 E ZURICH	BLAINE	2			7.314	UNDER CONSTRUCTION													
P015158+0.389		GARFIELD CO	GARFIELD	5			3.183	UNDER CONSTRUCTION													
P015180+0.288		SAND SPRINGS	GARFIELD	5			11.848	UNDER CONSTRUCTION													
P015156+0.721		1.6 W GARFIELD CO	PETROLEUM	5			1.664	UNDER CONSTRUCTION													
P011089+0.484		8.3 S MEAGHER CO	PARK	10			8.381	UNDER CONSTRUCTION													
P008026+0.081		1.9 W L & C CO	POWELL	8			1.668	UNDER CONSTRUCTION													
P050088+0.840		SPUR RTE 50	GALLATIN	10			3.000	UNDER CONSTRUCTION													
P049027+0.612		JCT FAP 49	BEAVERHEAD	9			.423	UNDER CONSTRUCTION													
P033013+0.571		12.9 N LIBBY	LINCOLN	1			45.641	UNDER CONSTRUCTION													
P020050+0.010		JCT FAP RTES 26 51	RICHLAND	4			1.750	UNDER CONSTRUCTION													
P020042+0.049		7.9 S FA RTE 51	RICHLAND	4			7.955	UNDER CONSTRUCTION													
		SYSTEM TOTAL					4988.195														41 2034.6